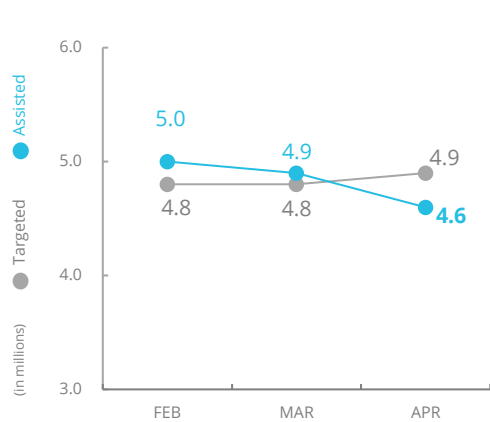
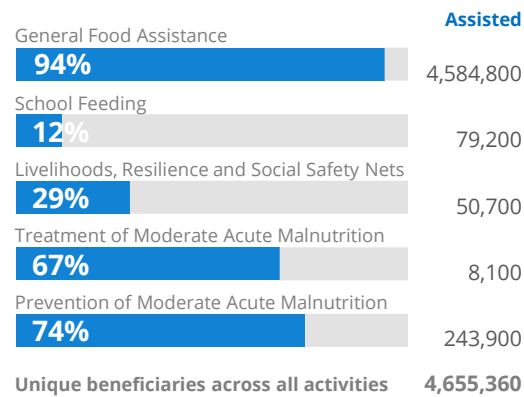


PEOPLE ASSISTED General Food Assistance



OPERATIONAL PROFILE By Activity (April)



SOURCE: WFP, JUNE 2021

PEOPLE FOOD INSECURE



SOURCE: WFP 2020 Food Security and Livelihoods Assessment.


FUNDING Syria Interim Country Strategic Plan (ICSP)

July - December 2021

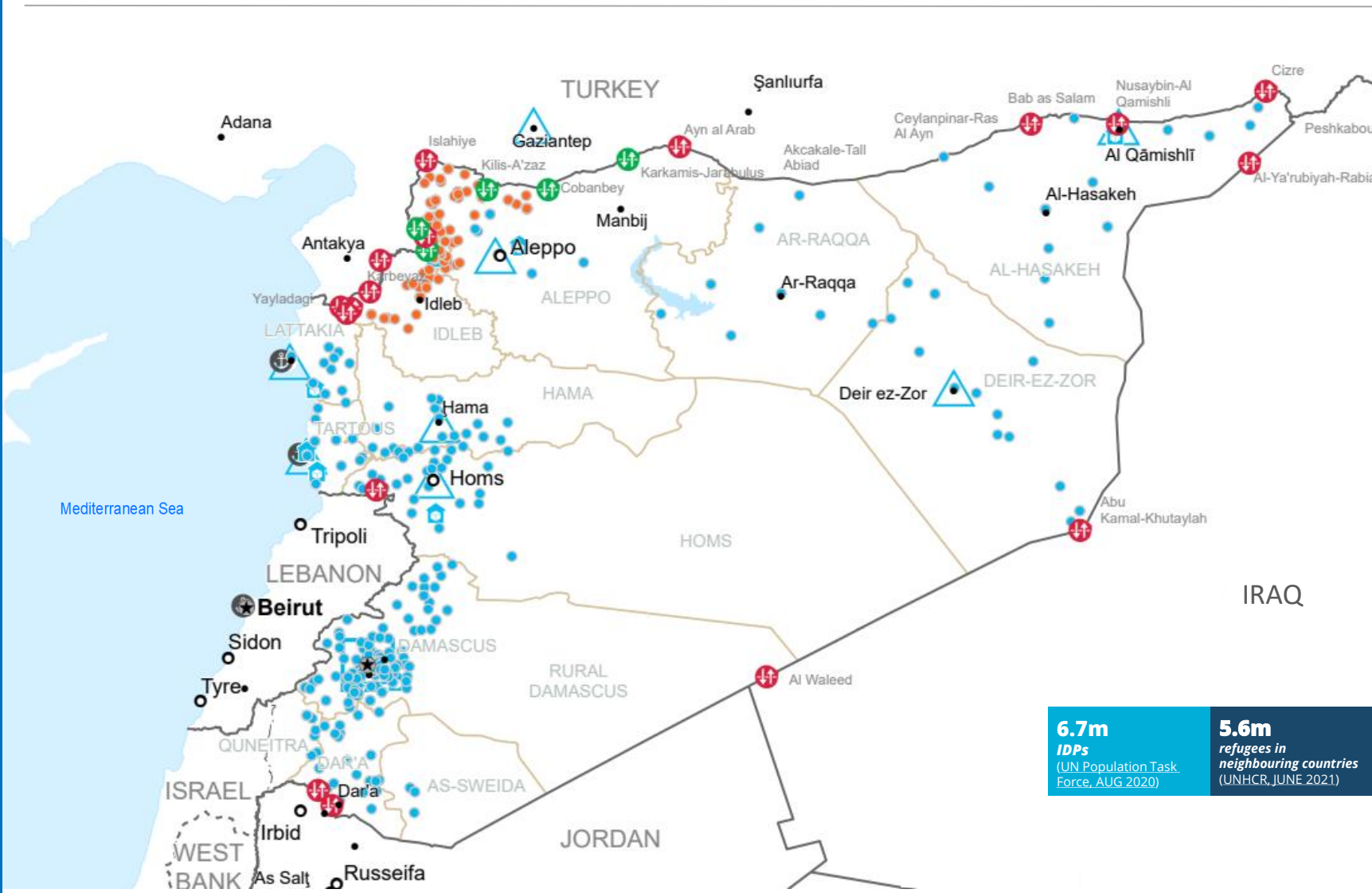
US\$472.8m

Net funding requirements

2021 LEVEL 3 RESPONSE
Requirements: US\$1269.9m
Funded: US\$535.2m



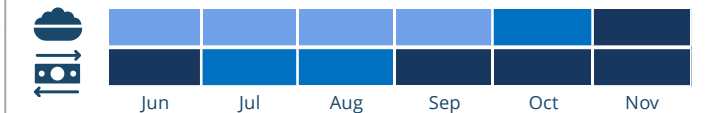
SOURCE: WFP, 22 JUNE 2021



AVERAGE MONTHLY FUNDING REQUIREMENTS (6 Months - US\$)

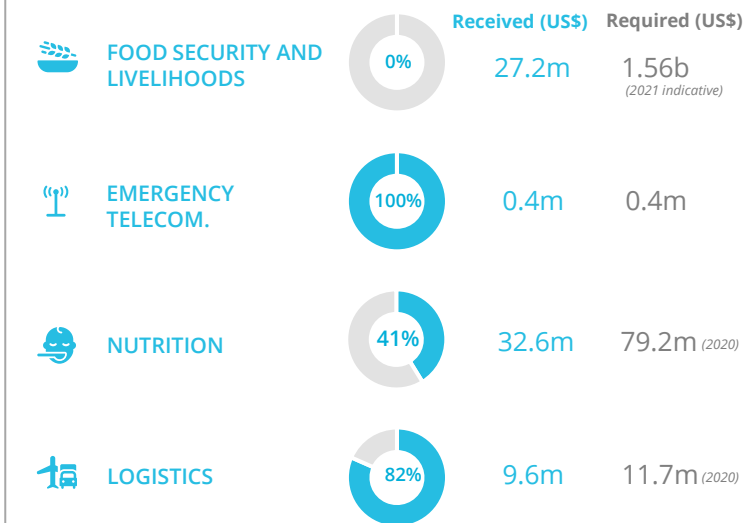


EXPECTED SHORTFALLS



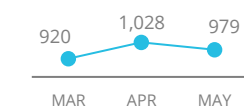
SOURCE: WFP, 8 JUNE 2021

WFP-LED AND SUPPORTED CLUSTERS

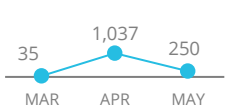


SOURCE: CLUSTERS, JUNE 2021

Trucks Transhipped from Turkey



Relief Goods Stored (m³)



SOURCE: WFP, JUNE 2021

- Country Office
- Warehouse
- National Capital
- International Boundary
- Food Distribution Points (FDPs) April 2021
- Major Town
- Governorate Boundary
- Field Office
- Open Border Crossings
- Intermediate Town
- Armistice Boundary
- Cross-Border Deliveries
- Road Supply Route
- Closed Border Crossings
- Port

Sources: WFP, OCHA, GLSCS, UNGIWG, UNHCR, Geonames

The designations employed and the presentation of material on this map do not imply the expression of any opinion whatsoever on the part of WFP concerning the legal or constitutional status of any country, territory, city or sea or concerning the delimitation of its frontiers or boundaries.
© World Food Programme 2020

Approx. 50% of total FDP are displayed on this map.

