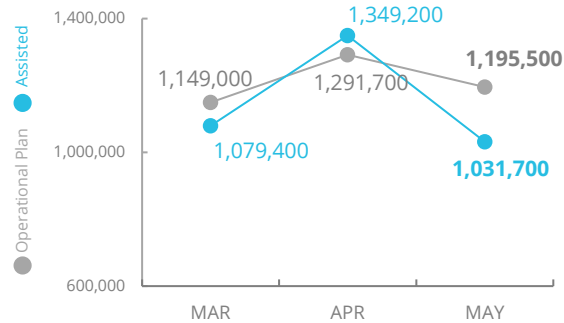


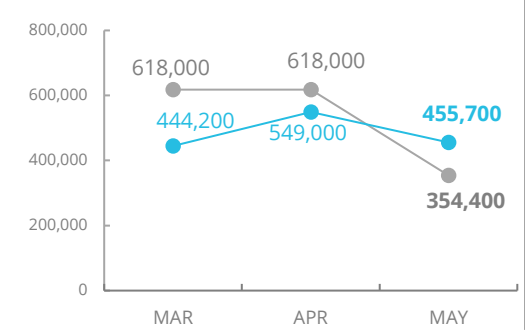
Niger

PEOPLE ASSISTED Niger Country Strategic Plan

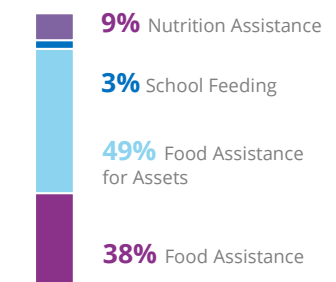


SOURCE: WFP, 07 JUN 2021

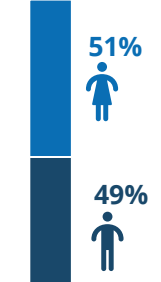
PEOPLE ASSISTED Niger Crisis Response



OPERATIONAL PROFILE By Activity



By Gender



FUNDING Niger Country Strategic Plan (2020-2024)

July - December 2021
Net funding requirements
US\$94.2m

January - December 2021



Requirements: US\$133.1m

SOURCE: WFP, 22 JUN 2021

WFP-LED AND SUPPORTED CLUSTERS

FOOD SECURITY CLUSTER



Received: US\$12m
Required: US\$110.2m

NUTRITION CLUSTER



Received: US\$9m
Required: US\$104m

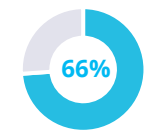
SOURCE: OCHA/FTS, JUN 2021



UN HUMANITARIAN AIR SERVICES (UNHAS)

Passengers Transported (UNHAS)

1,073 passengers
in May 2021



UNHAS budget: US\$9.6m
Shortfall: US\$2.2m

SOURCE: WFP/UNHAS, MAY 2021

WFP LEVEL 3 EMERGENCY

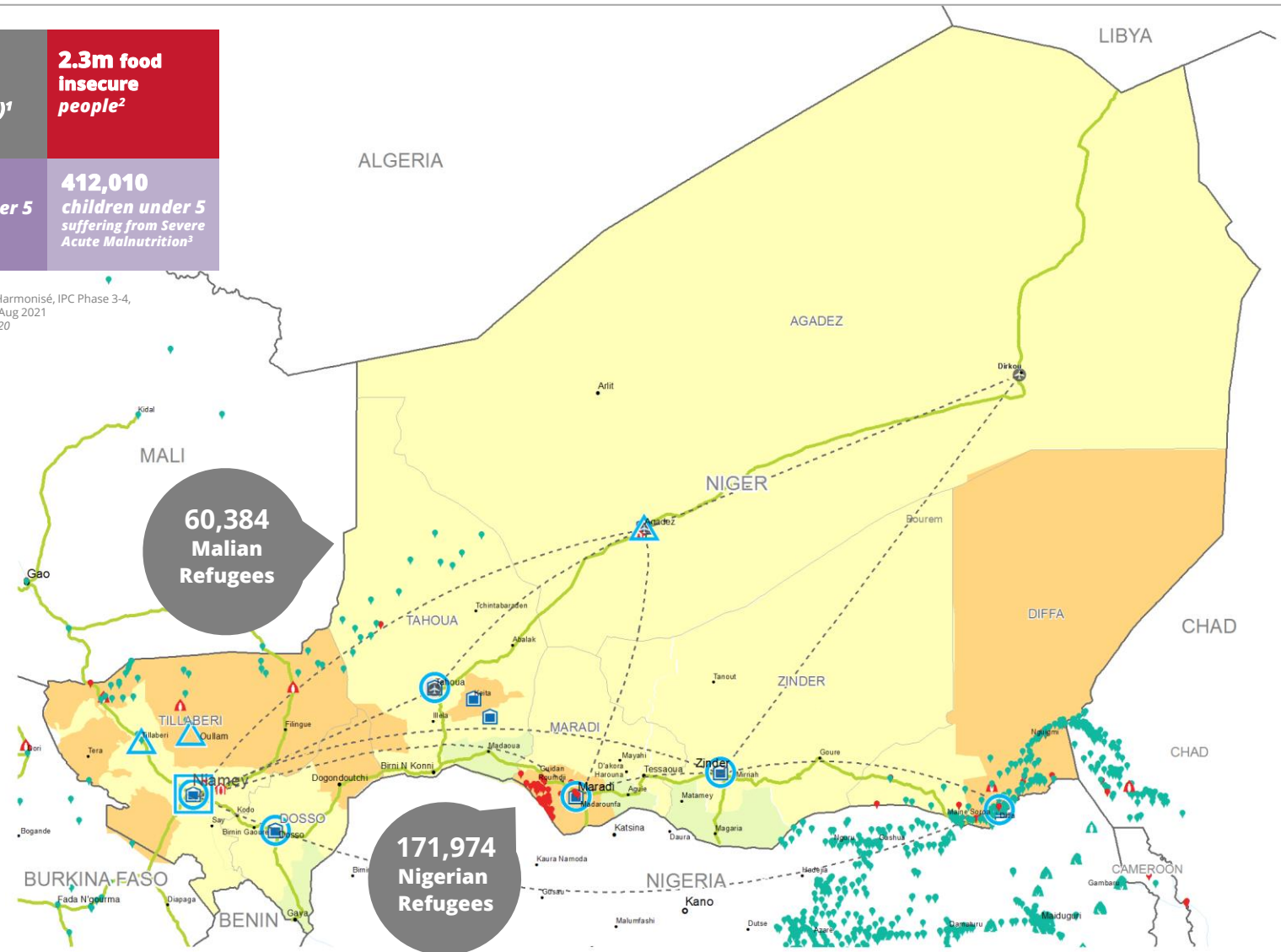
SINCE 09 SEPTEMBER 2019
REGIONAL LEVEL 3 EMERGENCY COVERING WFP OPERATIONS IN
BURKINA FASO, MALI AND NIGER

For more information, see the [SITUATION REPORT](#) and [COUNTRY BRIEF](#)



300,320 <i>Displaced People (IDPs)¹</i>	2.3m <i>food insecure people²</i>
879,220 <i>children under 5 suffering from Moderate Acute Malnutrition³</i>	412,010 <i>children under 5 suffering from Severe Acute Malnutrition³</i>

¹ UNHCR, April 2021
² March 2021 Cadre Harmonisé, IPC Phase 3-4, projected period, Jul-Aug 2021
³ HRP Revision, July 2020



CH Food Security Classification June - August 2021 (Projection)

- No data
- Crisis (Phase3)
- Minimal (Phase1)
- Stressed (Phase2)
- Emergency (Phase 4)
- Famine (Phase5)

- Country Office
- Sub Office
- Field Office
- IDP Camp
- IDP Center
- IDP Location
- Refugee Camp
- Refugee Center
- Refugee Location
- Warehouse
- UNHAS Connection
- UNHAS Route
- National Capital
- Major Town
- Intermediate Town
- Small town
- International Boundary
- Region Boundary
- River

Sources: WFP, UNGIWG, GAUL, GLSC, OCHA, UNHCR.

The designations employed and the presentation of material in the map(s) do not imply the expression of any opinion on the part of WFP concerning the legal or constitutional status of any country, territory, city or sea, or concerning the delimitation of its frontiers or boundaries. © World Food Programme 2020.