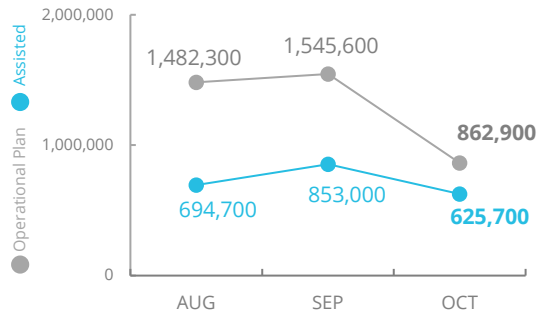
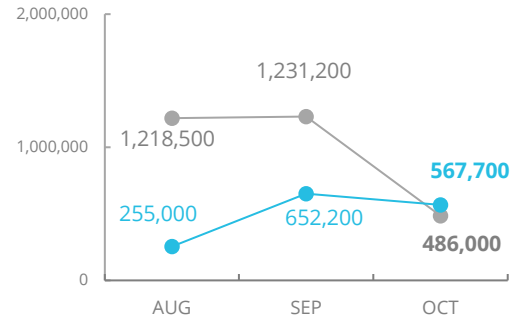


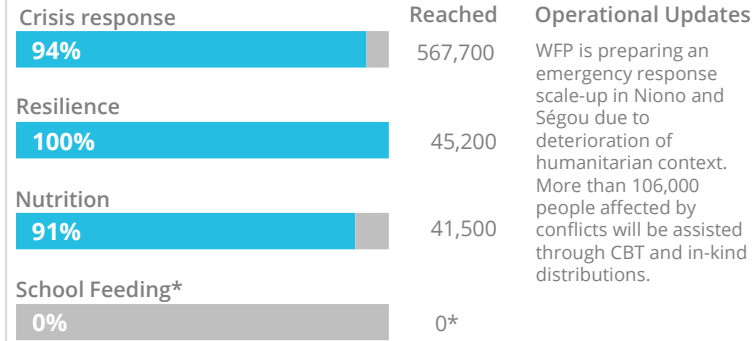
PEOPLE ASSISTED Country Strategic Plan (CSP)



PEOPLE ASSISTED Crisis Response

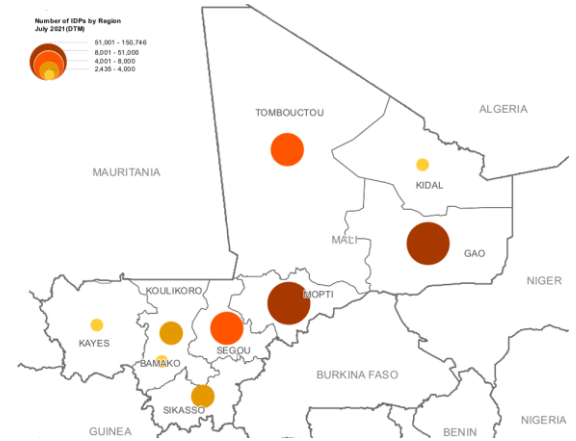


OPERATIONAL PROFILE By Activity (October)

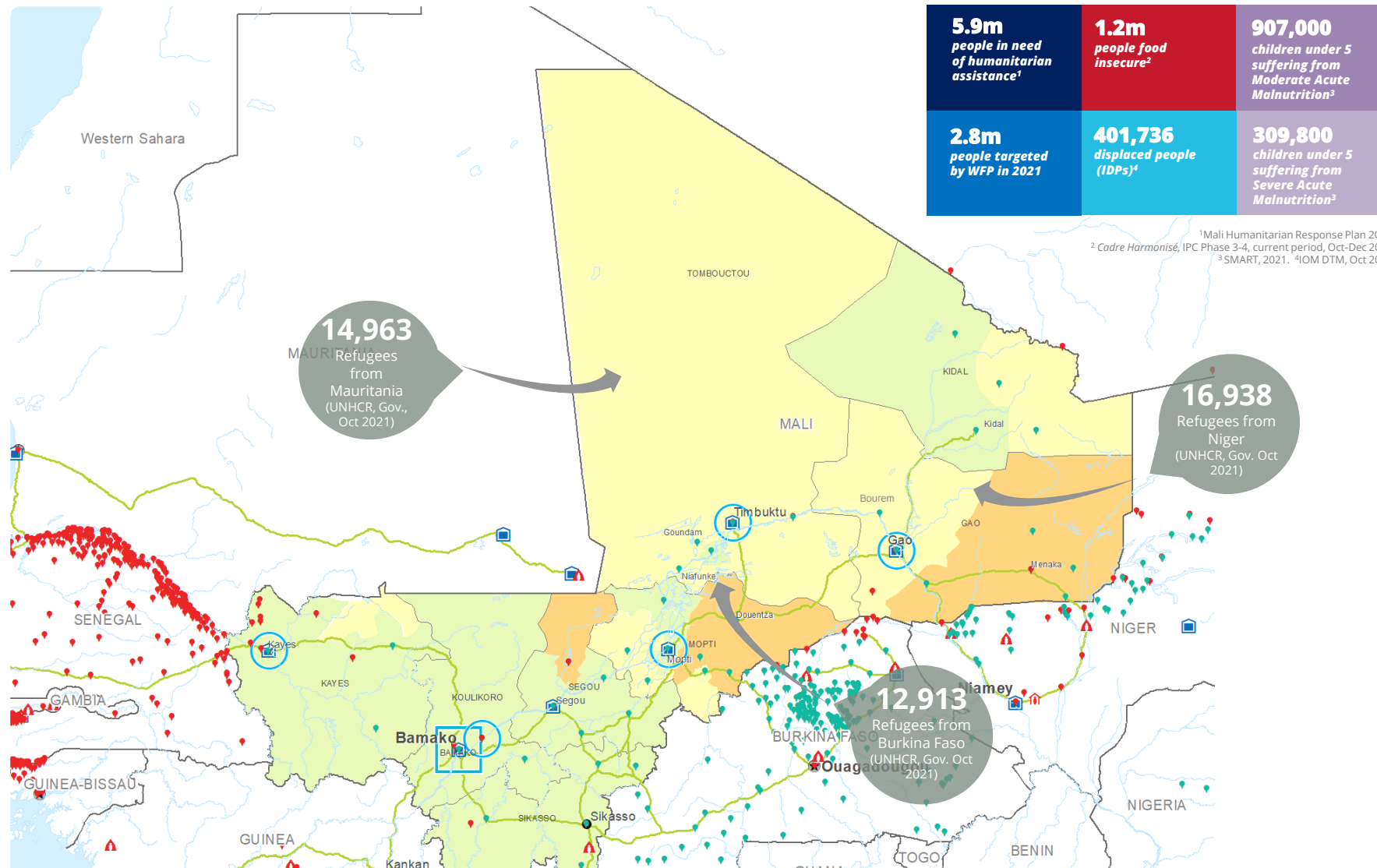


*There were no School Feeding activities as schools remained closed during the period. SOURCE: WFP, DEC 2021

IDP CONCENTRATION MAP



SOURCE: UNHCR/WFP, JUL 2021




¹Mali Humanitarian Response Plan 2021
²Cadre Harmonisé, IPC Phase 3-4, current period, Oct-Dec 2021
³SMART, 2021. ⁴IOM DTM, Oct 2021

FUNDING Mali Country Strategic Plan (CSP 2020-2024)

December 2021 – May 2022 (6 months)
US\$21.1m
Net funding requirements

Requirements: US\$ 90.4m



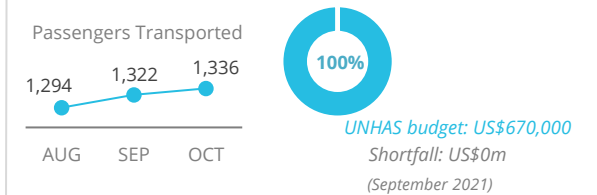
SOURCE: WFP, DEC 2021

WFP-LED AND SUPPORTED CLUSTERS



SOURCE: FTS, DEC 2021

UN HUMANITARIAN AIR SERVICES (UNHAS)



SOURCE: WFP/UNHAS, DEC 2021

WFP LEVEL 3 EMERGENCY

Level 2 Emergency since 12 January 2012 and part of the Central Sahel Level 3 Emergency since 09 September 2019

SITUATION REPORT and COUNTRY BRIEFS

Mali CSP



CH Food Security Classification
October - December 2021

- No data
- Crisis (Phase 3)
- Minimal (Phase 1)
- Emergency (Phase 4)
- Stressed (Phase 2)
- Famine (Phase 5)
- Country Office
- Sub Office
- Field Office
- IDP Camp
- IDP Center
- IDP Location
- Refugee Camp
- Refugee Center
- Refugee Location
- Warehouse
- Road Supply Route
- National Capital
- Major Town
- Intermediate Town
- Small town
- International Boundary
- Region Boundary
- River

Sources: WFP, UNGIWG, GAUL, GLCSC, OCHA, UNHCR. The designations employed and the presentation of material in the map(s) do not imply the expression of any opinion on the part of WFP concerning the legal or constitutional status of any country, territory, city or sea, or concerning the delimitation of its frontiers or boundaries. © World Food Programme 2021.