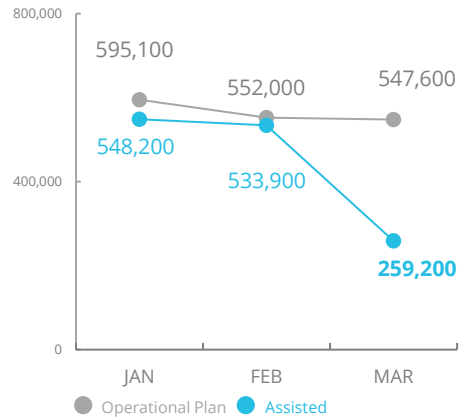


Iraq

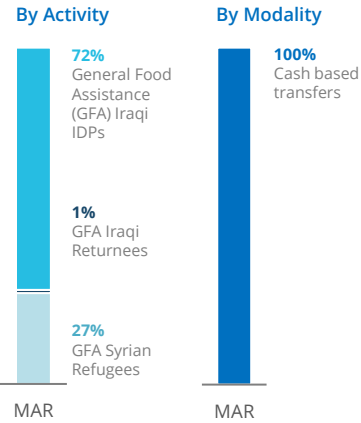


PEOPLE ASSISTED

Iraq Country Strategic Plan (CSP)



OPERATIONAL PROFILE



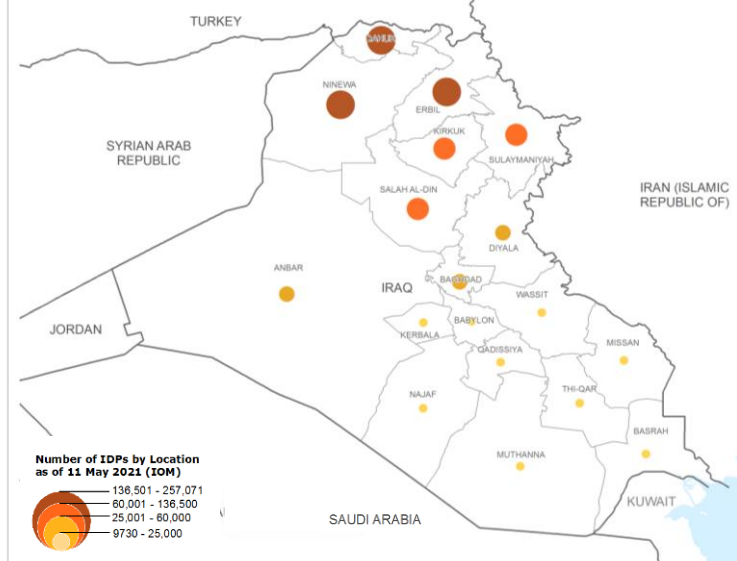
COVID-19 OPERATIONAL IMPACT

Activity	Status	WFP Response
GFA IDPs	✓	Additional 4,000 beneficiaries included.
GFA Refugees	✓	Additional 35,000 beneficiaries included
School Feeding	✓	Suspended due to school closures; Girls Education Project with UNICEF commencing
EMPACT (Food For Training)	✓	Preparations are underway for 2021 online classes
Food For Assets	✓	WFP is preparing for new urban livelihoods projects

Legend: ✓ Ongoing | ⚠ Partially Suspended | ✗ Suspended

SOURCE: WFP, 04 MAY 2021

IDPs BY LOCATION



FUNDING

Iraq Country Strategic Plan (CSP)

May - October 2021
Net funding requirements

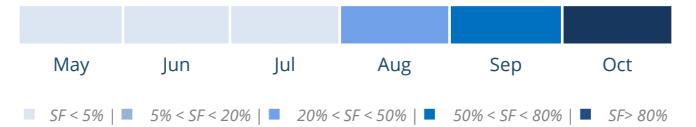
US\$ 43m

RESPONSE REQUIREMENTS:
US\$134.9m

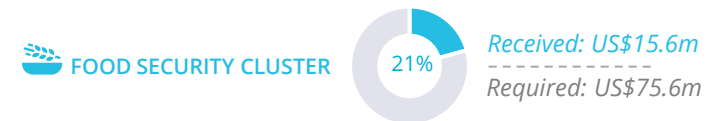
AVERAGE MONTHLY FUNDING REQUIREMENTS (6 Months -US\$)

7.7m

EXPECTED SHORTFALLS

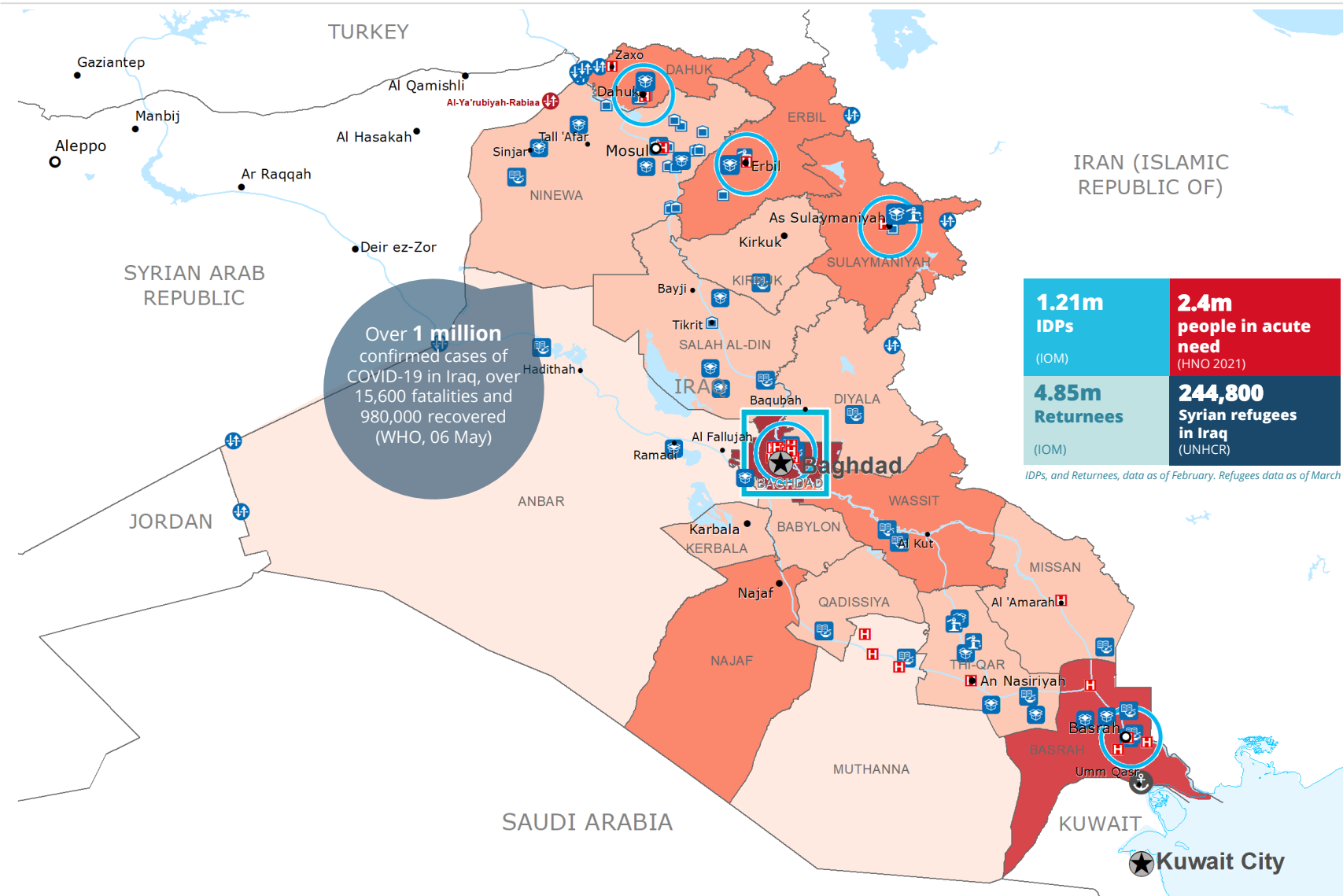


WFP-LED AND SUPPORTED CLUSTERS



WFP LEVEL 2 EMERGENCY since 30 NOVEMBER 2017

SITUATION REPORT and COUNTRY BRIEF



1.21m IDPs (IOM)	2.4m people in acute need (HNO 2021)
4.85m Returnees (IOM)	244,800 Syrian refugees in Iraq (UNHCR)

IDPs, and Returnees, data as of February. Refugees data as of March

- COVID-19 Hospitals
- Activity 1 (food/cash assistance)
- Activity 2 (livelihood/EMPACT)
- School Feeding
- COVID-19 Cases by Governorate as of 9th April 2021
- 35,001 - 50,000
- 50,001 - 85,000
- 85,001 - 287,000
- ≤20,000
- 20,001 - 35,000
- Country Office
- Area Office
- Sub Office
- Border Crossing Point (Open)
- Border Crossing Point (Closed)
- Warehouse
- National Capital
- Major Town
- Intermediate Town
- Small Town
- International Boundary
- Governorate Boundary
- Surface Waterbody
- River

Sources: WFP, UNGIWG, GAUL, GLCSC, OCHA, MSNA/HNO, IOM
The designations employed and the presentation of material in the map(s) do not imply the expression of any opinion on the part of WFP concerning the legal or constitutional status of any country, territory, city or sea, or concerning the delimitation of its frontiers or boundaries.
© World Food Programme 2020.