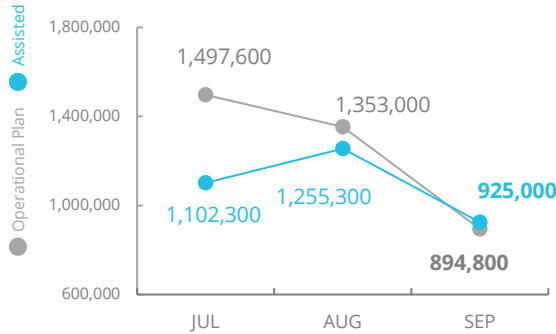
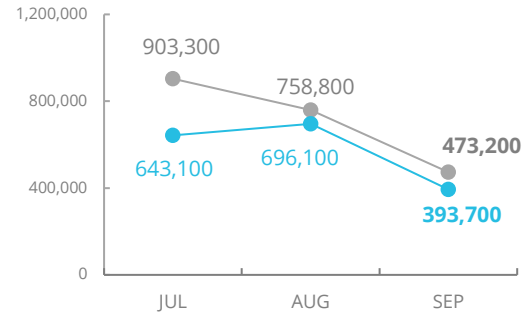


# Niger

## PEOPLE ASSISTED Niger Country Strategic Plan

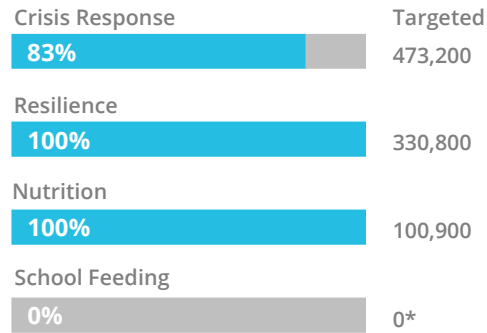


## PEOPLE ASSISTED Niger Crisis Response

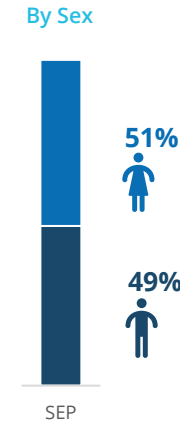


\*WFP reached more beneficiaries in July and August as it was implementing lean season assistance in addition

## OPERATIONAL PROFILE By Activity (September)



\*School-feeding activities were not conducted due to school vacation



SOURCE: WFP, OCT 2021

## FUNDING

Niger Country Strategic Plan (2020-2024)

November 2021 – April 2022  
Net funding requirements (6 months)

# US\$ 70m

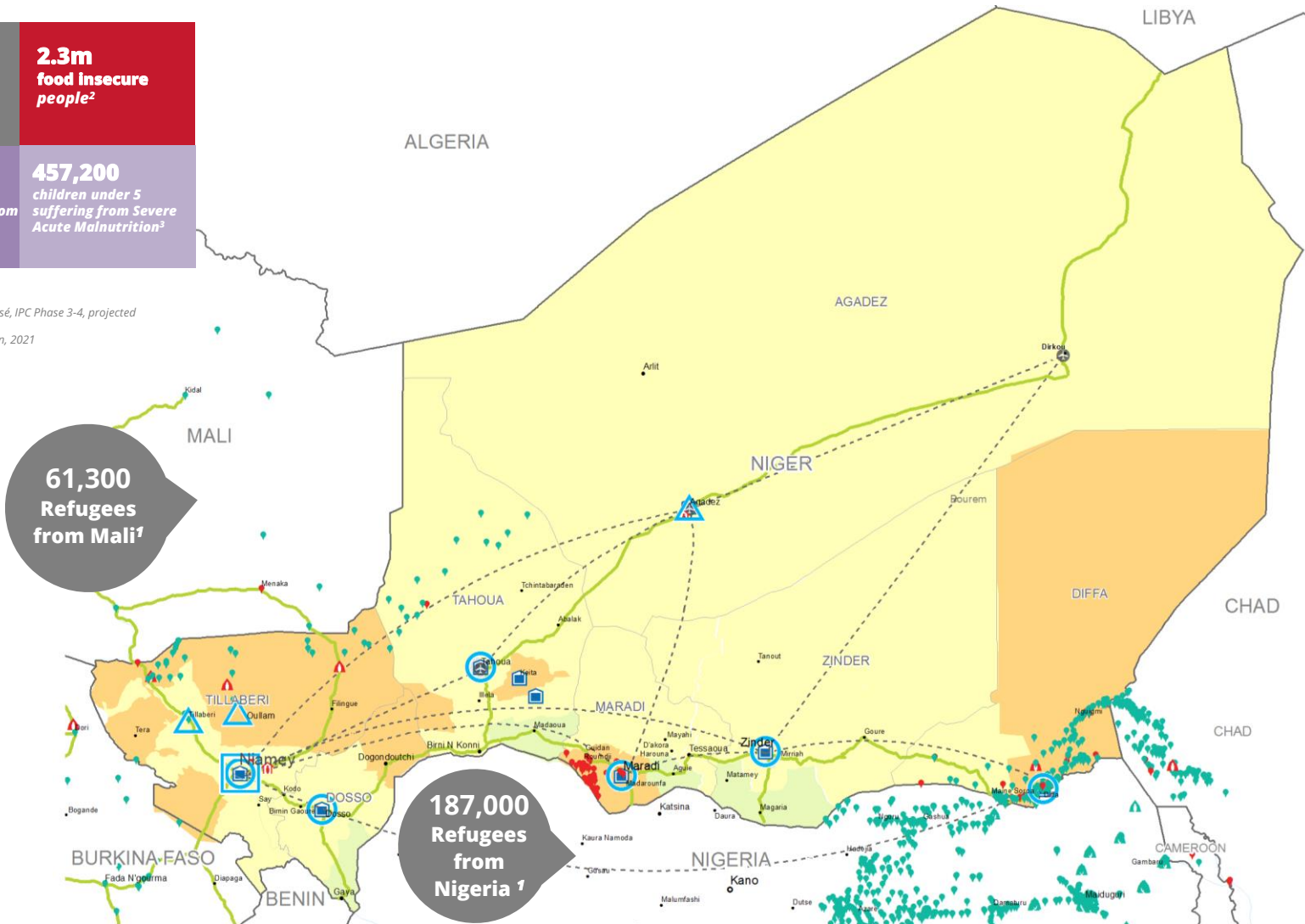
Requirements: US\$136m



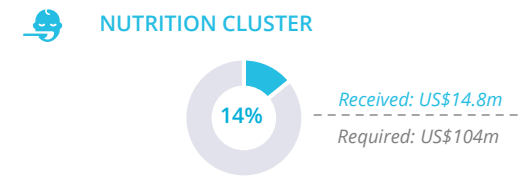
SOURCE: WFP, OCT 2021

<b>280,800</b> Internally Displaced People (IDPs) <sup>1</sup>	<b>2.3m</b> food insecure people <sup>2</sup>
<b>1.2m</b> children from 6-23 months suffering from Moderate Acute Malnutrition <sup>3</sup>	<b>457,200</b> children under 5 suffering from Severe Acute Malnutrition <sup>3</sup>

<sup>1</sup> UNHCR, September 2021  
<sup>2</sup> March 2021 Cadre Harmonisé, IPC Phase 3-4, projected period, Jul-Aug 2021  
<sup>3</sup> Humanitarian Response Plan, 2021

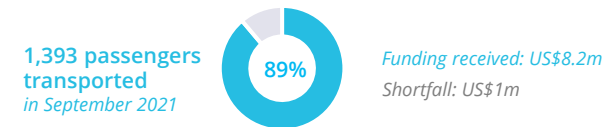


## WFP-LED AND SUPPORTED CLUSTERS



SOURCE: OCHA/FTS, OCT 2021

## UN HUMANITARIAN AIR SERVICES (UNHAS)



SOURCE: WFP/UNHAS, OCT 2021

## WFP LEVEL 3 EMERGENCY

SINCE 09 SEPTEMBER 2019  
REGIONAL LEVEL 3 EMERGENCY COVERING WFP OPERATIONS IN BURKINA FASO, MALI AND NIGER

For more information, see the SITUATION REPORT and COUNTRY BRIEF



**CH Food Security Classification June - August 2021 (Projection)**

- No data
- Crisis (Phase3)
- Minimal (Phase1)
- Stressed (Phase2)
- Emergency (Phase 4)
- Famine (Phase5)

**Country Office** (Square)

**Sub Office** (Circle)

**Field Office** (Triangle)

**IDP Camp** (Green triangle)

**IDP Center** (Green house)

**IDP Location** (Green dot)

**Refugee Camp** (Red triangle)

**Refugee Center** (Red house)

**Refugee Location** (Red dot)

**Warehouse** (Blue house)

**UNHAS Connection** (Star)

**UNHAS Route** (Dashed line)

**National Capital** (Star with circle)

**Major Town** (Circle)

**Intermediate Town** (Dot)

**Small town** (Dot)

**International Boundary** (Thick line)

**Region Boundary** (Thin line)

**River** (Blue line)

Sources: WFP, UNGIWG, GAUL, GLCSC, OCHA, UNHCR.

The designations employed and the presentation of material in the map(s) do not imply the expression of any opinion on the part of WFP concerning the legal or constitutional status of any country, territory, city or sea, or concerning the delimitation of its frontiers or boundaries. © World Food Programme 2021.