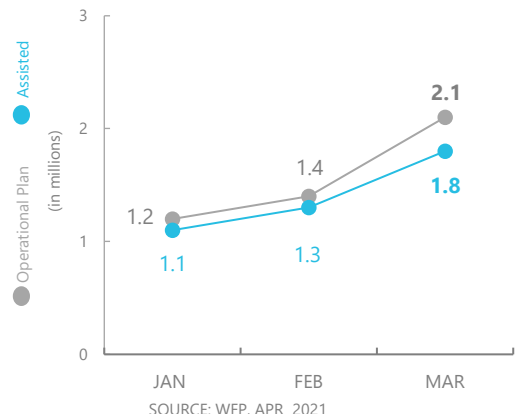


# South Sudan

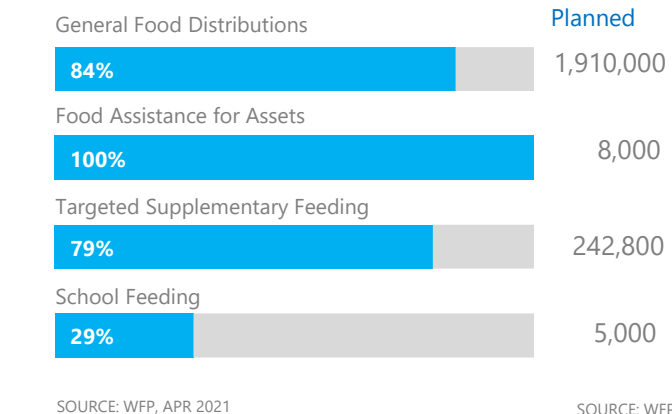
## PEOPLE ASSISTED

South Sudan Interim Country Strategic Plan (ICSP)

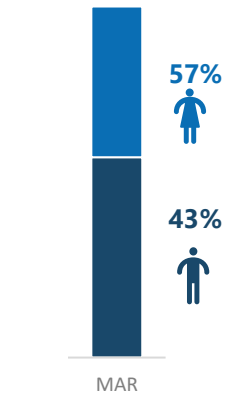


## OPERATIONAL PROFILE

By Activity (March)



## By Gender (March)



## FUNDING


South Sudan Interim Country Strategic Plan (ICSP)  
May 2021 – October 2021

**US\$ 122.4m**  
Net funding requirements

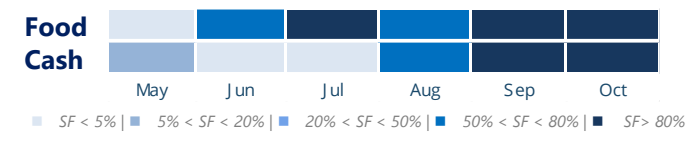
**2021 LEVEL 3 RESPONSE**  
Requirements: US\$919.1m  
Contributions: US\$551.2m



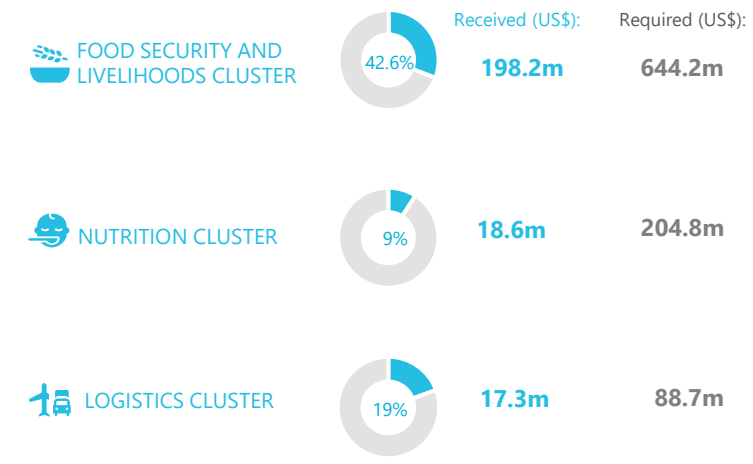
## AVERAGE MONTHLY FUNDING REQUIREMENTS (US\$)




### EXPECTED SHORTFALLS



## WFP-LED AND SUPPORTED CLUSTERS



## UN HUMANITARIAN AIR SERVICES (UNHAS)



**1.6m IDPs**  
(OCHA, APR 2021)

**300,000 refugees in South Sudan**  
(OCHA, APR 2021)

**2.2m South Sudanese refugees in neighbouring countries**  
(UNHCR, APR 2021)

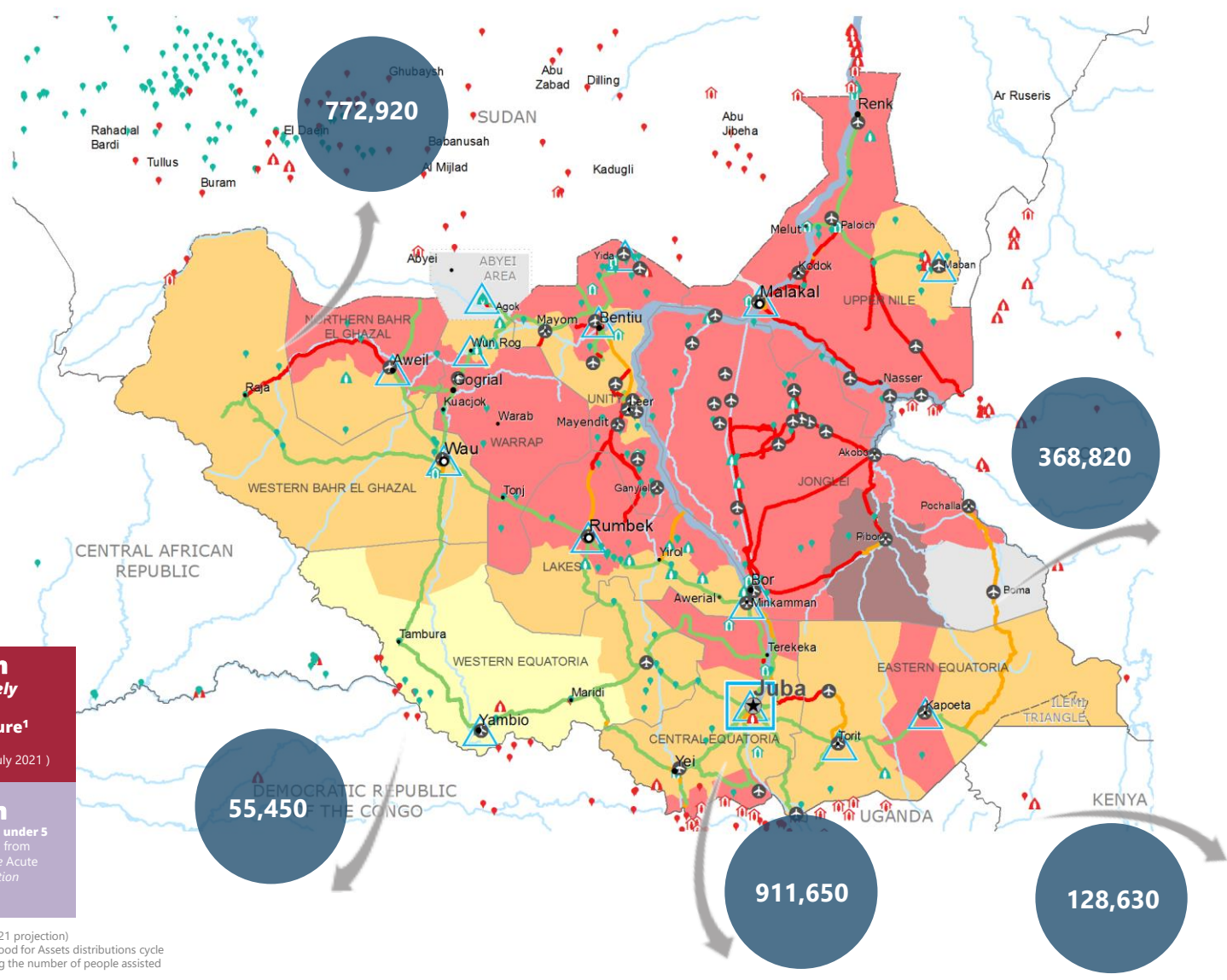
**7.2m food insecure<sup>1</sup>**  
(IPC 3-5, April-July 2021)

**2.5m severely food insecure<sup>1</sup>**  
(IPC 4-5 April - July 2021)

**313,000 children under 5** suffering from Severe Acute Malnutrition (SAM)<sup>1</sup>

**1.4m children under 5** suffering from Moderate Acute Malnutrition (MAM)<sup>1</sup>

<sup>1</sup> IPC, December 2020 (April - July 2021 projection)  
<sup>\*</sup>The lean season response and the Food for Assets distributions cycle ended in September 2020, decreasing the number of people assisted from October through December.



**IPC Food Security Classification**  
April - July 2021 Projection

- No data
- Crisis (Phase 3)
- Minimal (Phase 1)
- Stressed (Phase 2)
- Emergency (Phase 4)
- Famine (Phase 5)

**Country Office** (Square), **Sub Office** (Circle), **Field Office** (Triangle)

**Road Closed** (Red line), **Road Open** (Green line), **Road with restricted access** (Yellow line)

**UNHAS Connection** (Star icon)

**IDP Camp** (Green house icon), **IDP Center** (Blue house icon), **IDP Location** (Green dot)

**Refugee Camp** (Red house icon), **Refugee Center** (Red house icon), **Refugee Location** (Red dot)

**National Capital** (Star icon), **Major Town** (Large circle), **Intermediate Town** (Small circle), **Small town** (Dot)

**International Boundary** (Thick grey line), **State boundary** (Thin grey line), **River** (Blue line)

Sources: WFP, UNGIWG, GAUL, GLCSC, OCHA, UNHCR. Access Constraints Map, January 2021.

The designations employed and the presentation of material in the map(s) do not imply the expression of any opinion on the part of WFP concerning the legal or constitutional status of any country, territory, city or sea, or concerning the delimitation of its frontiers or boundaries. © World Food Programme 2021

**WFP LEVEL 3 EMERGENCY**  
SINCE 23 December 2013

2A

SITUATION REPORT and COUNTRY BRIEF