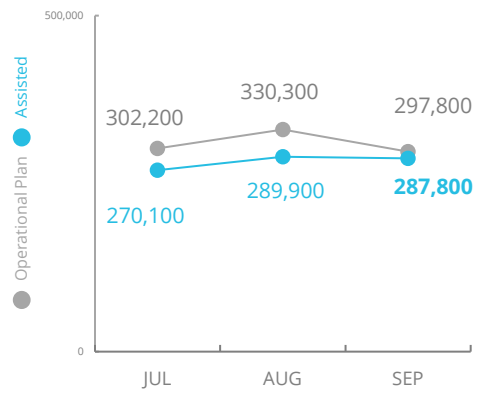


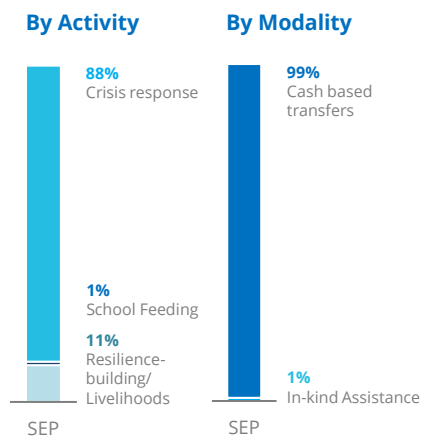
# Iraq

## PEOPLE ASSISTED Iraq Country Strategic Plan (CSP)



SOURCE: WFP, 29 OCT 2021

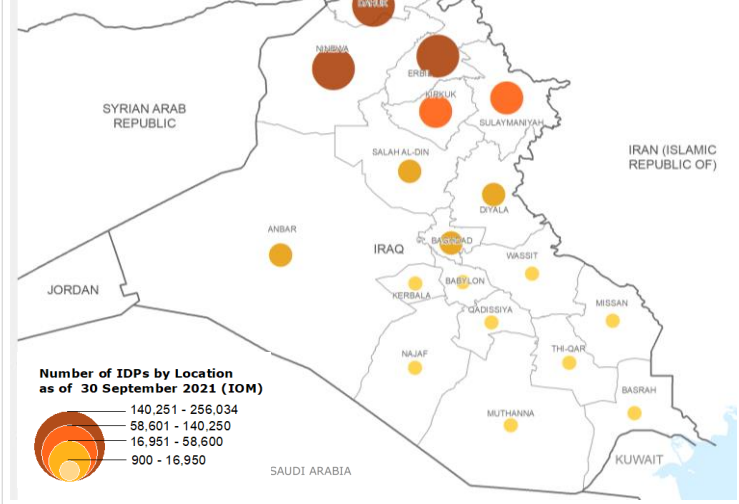
## OPERATIONAL PROFILE



## OPERATIONAL UPDATES

| Activity                                | Status | WFP Response                                                                                                                                                    |
|-----------------------------------------|--------|-----------------------------------------------------------------------------------------------------------------------------------------------------------------|
| General Food Assistance IDPs & Refugees | ✓      | IDP and refugee families reached in all camps. Out of camp response is ongoing since July 2021.                                                                 |
| School Feeding                          | !      | The girls' education project ended on 21 October 2021. WFP is working with the Ministry of Education for academic year 2021-2022.                               |
| EMPACT (Food For Training)              | ✓      | Online and now on its second cohort.                                                                                                                            |
| Resilience-building / Livelihoods       | ✓      | WFP continues rural / urban Resilience-building/ Livelihoods projects in all locations.                                                                         |
| Public Distribution System Digitization | ✓      | WFP continues the roll out of the 'Tamwini' app to reach 1.6m people in Najaf governorate and works with the Ministry of Trade on digital payments via the app. |

## Internally Displaced People (IDPs) by location



## FUNDING Iraq Country Strategic Plan (CSP)

November 2021 – April 2022  
Net funding requirements


**US\$ 25.8m**

RESPONSE REQUIREMENTS:  
US\$134.9m

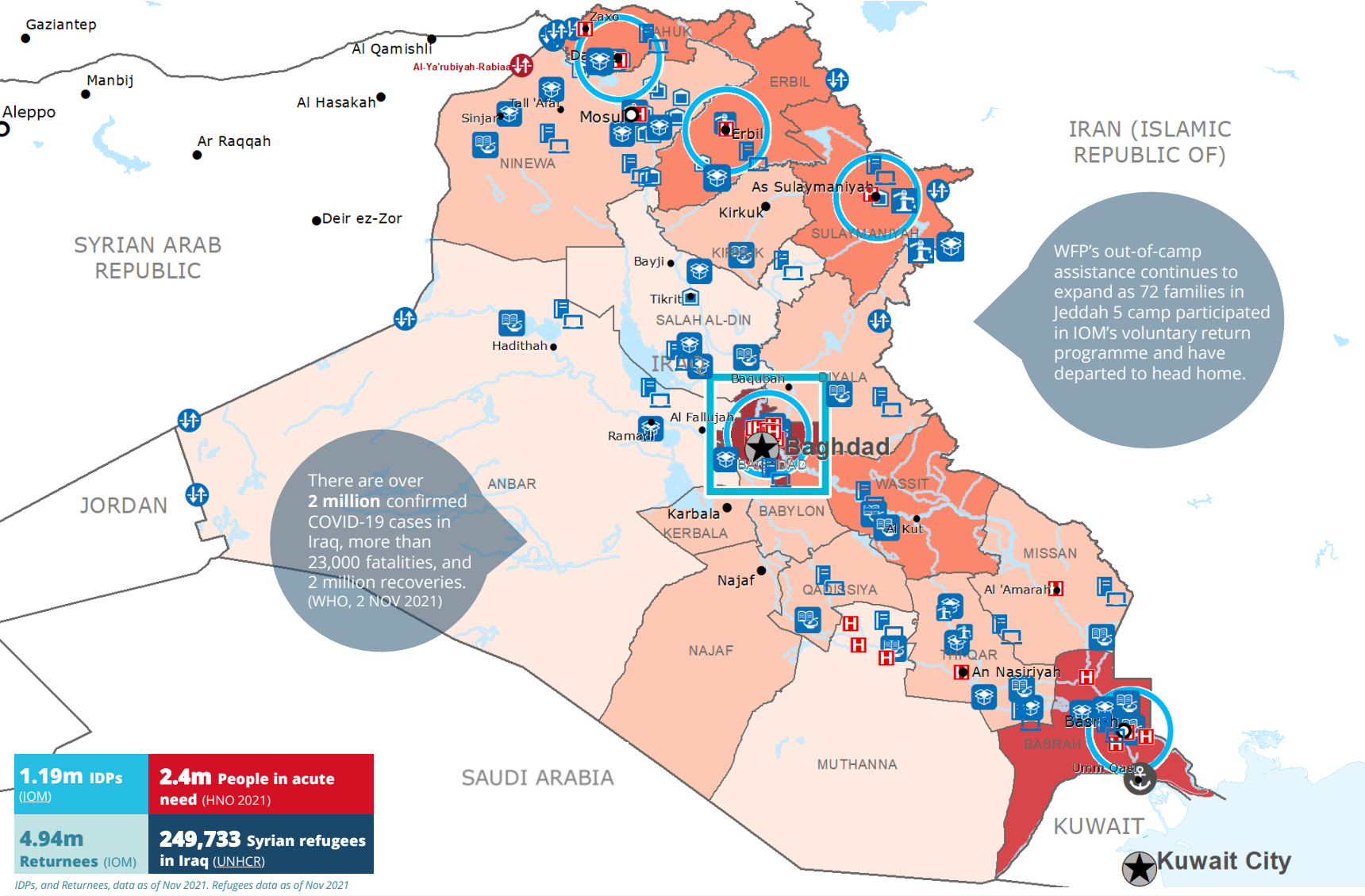
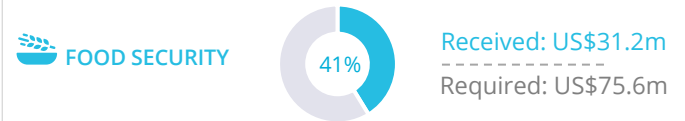
## AVERAGE MONTHLY FUNDING REQUIREMENTS (6 Months -US\$)

**8.89m**

## EXPECTED SHORTFALLS



## WFP-LED AND SUPPORTED CLUSTERS



|                              |                                                |
|------------------------------|------------------------------------------------|
| <b>1.19m IDPs</b> (IOM)      | <b>2.4m People in acute need</b> (HNO 2021)    |
| <b>4.94m Returnees</b> (IOM) | <b>249,733 Syrian refugees in Iraq</b> (UNHCR) |

IDPs, and Returnees, data as of Nov 2021. Refugees data as of Nov 2021

|                                         |                                                       |                   |                |                                |                   |                        |
|-----------------------------------------|-------------------------------------------------------|-------------------|----------------|--------------------------------|-------------------|------------------------|
| COVID-19 Hospitals                      | "Tamwini" food ration app                             | 46,180 - 90,985   | Country Office | Border Crossing Point (Open)   | National Capital  | International Boundary |
| Activity 1 ( food/cash assistance)      | COVID-19 Cases by Governorate as of 31st October 2021 | 90,986 - 132,820  | Area Office    | Border Crossing Point (Closed) | Major Town        | Governorate Boundary   |
| Activity 2 (livelihood/ EMPACT)         |                                                       | 132,821 - 206,935 | Sub Office     | Warehouse                      | Intermediate Town | Surface Waterbody      |
| School Feeding                          |                                                       | 206,936 - 589,475 |                |                                | Small Town        | River                  |
| Public Distribution System Digitization |                                                       | ≤46,179           |                |                                |                   |                        |

Sources: WFP, UNGIWG, GAUL, GLSCS, OCHA, UNHCR. The designations employed and the presentation of material in the map(s) do not imply the expression of any opinion on the part of WFP concerning the legal or constitutional status of any country, territory, city or sea, or concerning the delimitation of its frontiers or boundaries. © World Food Programme 2021.