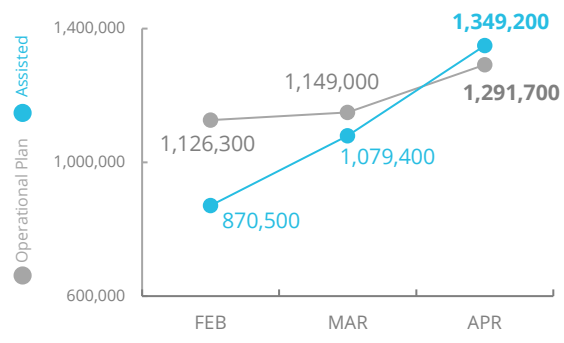


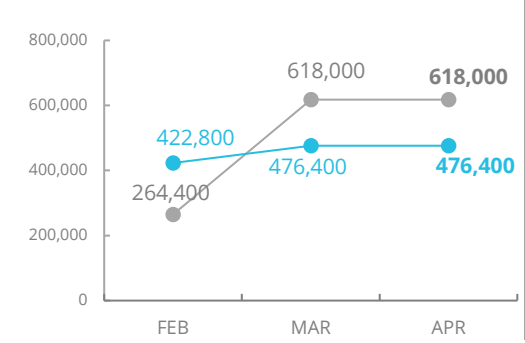
# Niger

## PEOPLE ASSISTED Niger Country Strategic Plan

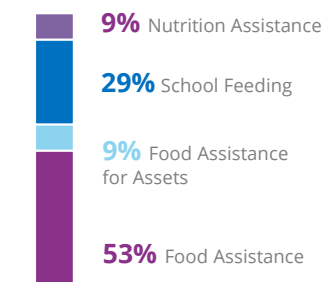


SOURCE: WFP, 25 MAY 2021

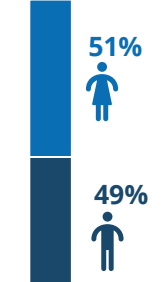
## PEOPLE ASSISTED Niger Crisis Response



## OPERATIONAL PROFILE By Activity



## By Gender



## FUNDING Niger Country Strategic Plan (2020-2024)

June – November 2021  
**Net funding requirements**  
**US\$104.6m**

January – December 2021



Requirements: US\$153.2m

SOURCE: WFP, 21 MAY 2021

## WFP-LED AND SUPPORTED CLUSTERS

### FOOD SECURITY CLUSTER



Received: US\$11.3m  
Required: US\$110.2m

### NUTRITION CLUSTER



Received: US\$7.7m  
Required: US\$104m

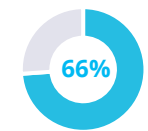
SOURCE: OCHA/FTS, MAY 2021



## UN HUMANITARIAN AIR SERVICES (UNHAS)

Passengers Transported (UNHAS)

**1,083 passengers**  
in April 2021



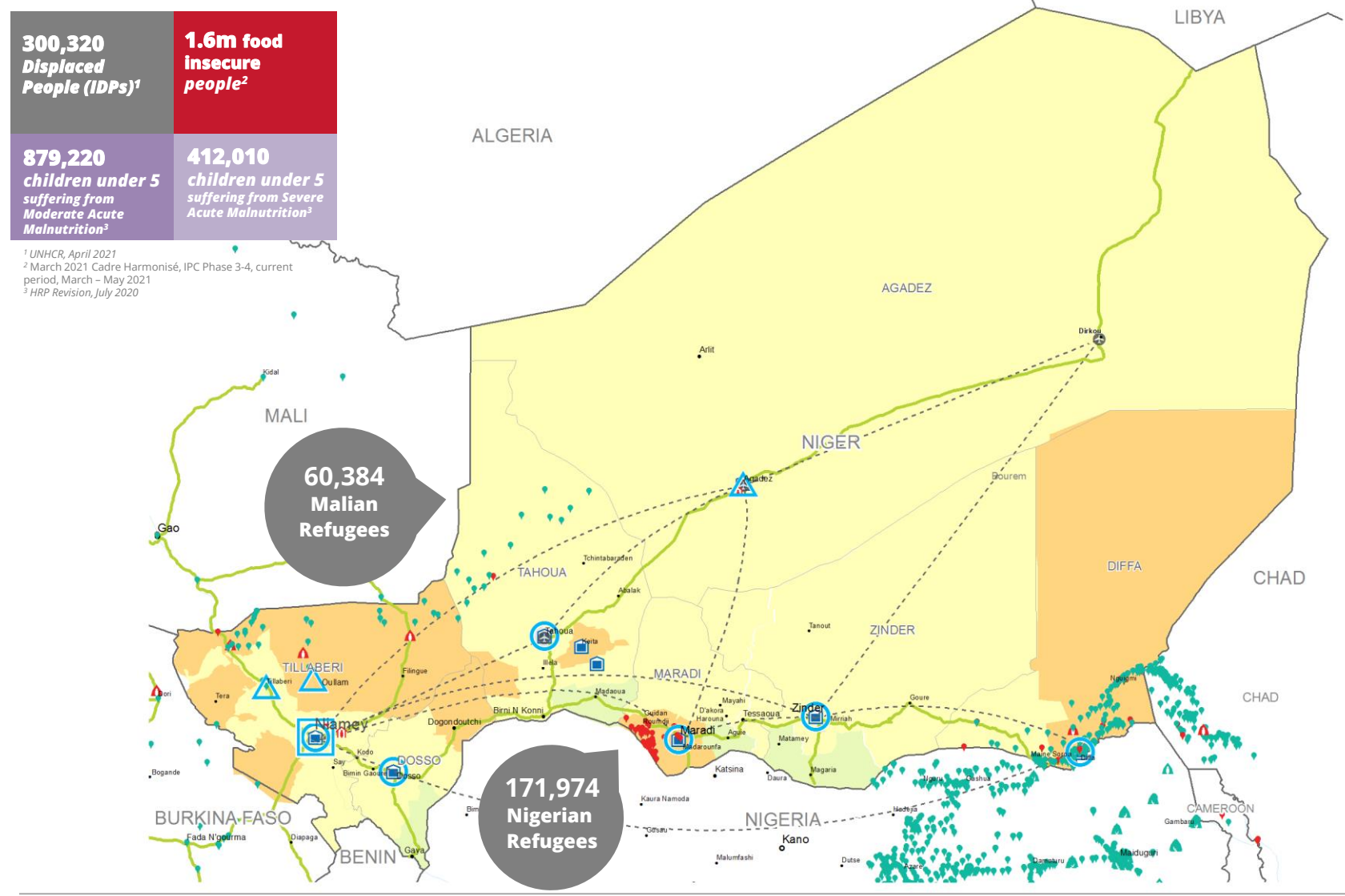
UNHAS budget: US\$9.6m  
Shortfall: US\$2.2m

SOURCE: WFP/UNHAS, MAY 2021

## WFP LEVEL 3 EMERGENCY

SINCE 09 SEPTEMBER 2019  
REGIONAL LEVEL 3 EMERGENCY COVERING WFP OPERATIONS IN  
BURKINA FASO, MALI AND NIGER

For more information, see the [SITUATION REPORT](#) and [COUNTRY BRIEF](#)



**CH Food Security Classification June - August 2021 (Projection)**

- No data
- Crisis (Phase3)
- Minimal (Phase1)
- Stressed (Phase2)
- Emergency (Phase 4)
- Famine (Phase5)

**Legend:**

- Country Office
- Sub Office
- Field Office
- IDP Camp
- IDP Center
- IDP Location
- Refugee Camp
- Refugee Center
- Refugee Location
- Warehouse
- UNHAS Connection
- UNHAS Route
- National Capital
- Major Town
- Intermediate Town
- Small town
- International Boundary
- Region Boundary
- River

Sources: WFP, UNGIWG, GAUL, GLCSC, OCHA, UNHCR.  
The designations employed and the presentation of material in the map(s) do not imply the expression of any opinion on the part of WFP concerning the legal or constitutional status of any country, territory, city or sea, or concerning the delimitation of its frontiers or boundaries. © World Food Programme 2020.