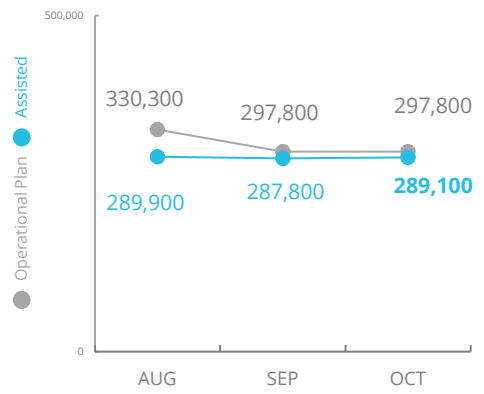


Iraq

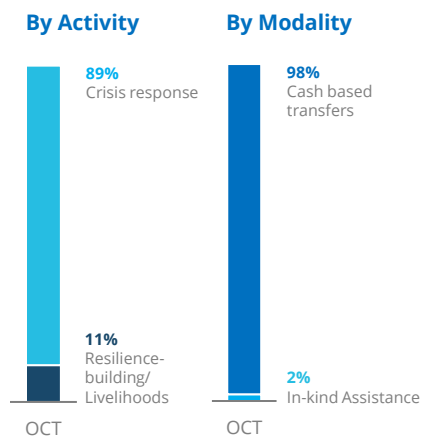
PEOPLE ASSISTED

Iraq Country Strategic Plan (CSP)



SOURCE: WFP, 16 DEC 2021

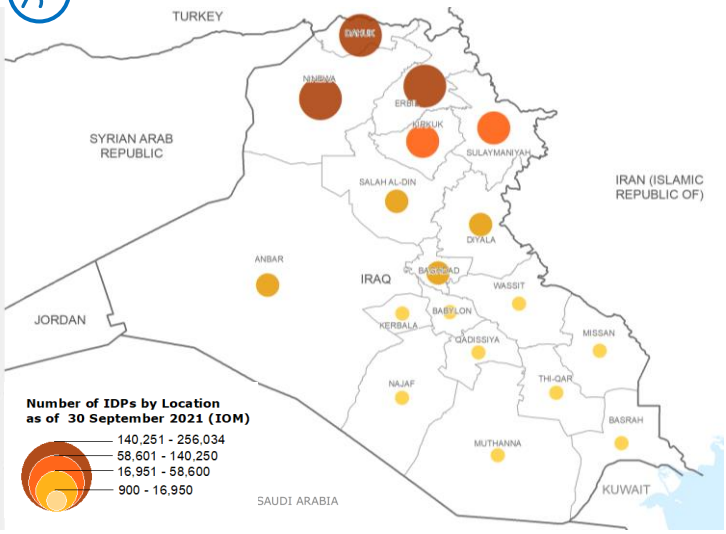
OPERATIONAL PROFILE



OPERATIONAL UPDATES

Activity	Status	WFP Response
General Food Assistance IDPs & Refugees	✓	Support to IDPs and refugee families is ongoing.
School Feeding	✓	New academic year has started and WFP is working with the Ministry of Education on direct implementation to schools.
EMPACT (Food For Training)	✓	Food for training (online) activities through EMPACT have concluded in October 2021.
Resilience-building / Livelihoods	✓	WFP continues rural and urban resilience building/livelihood activities in all locations.
Public Distribution System Digitization	✓	WFP continues the roll out of the 'Tamwini' app to reach 1.6m people in Najaf and oversaw the printing of 91,000 PDS cards to Iraqi citizens in all 15 governorates.

Internally Displaced People (IDPs) by location



FUNDING

Iraq Country Strategic Plan (CSP)

November 2021 – April 2022
Net funding requirements

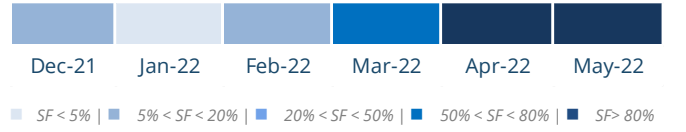
US\$ 25.8m

RESPONSE REQUIREMENTS:
US\$134.9m

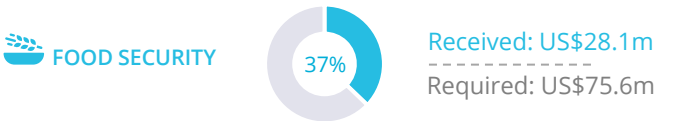
AVERAGE MONTHLY FUNDING REQUIREMENTS (6 Months -US\$)

9.65m

EXPECTED SHORTFALLS

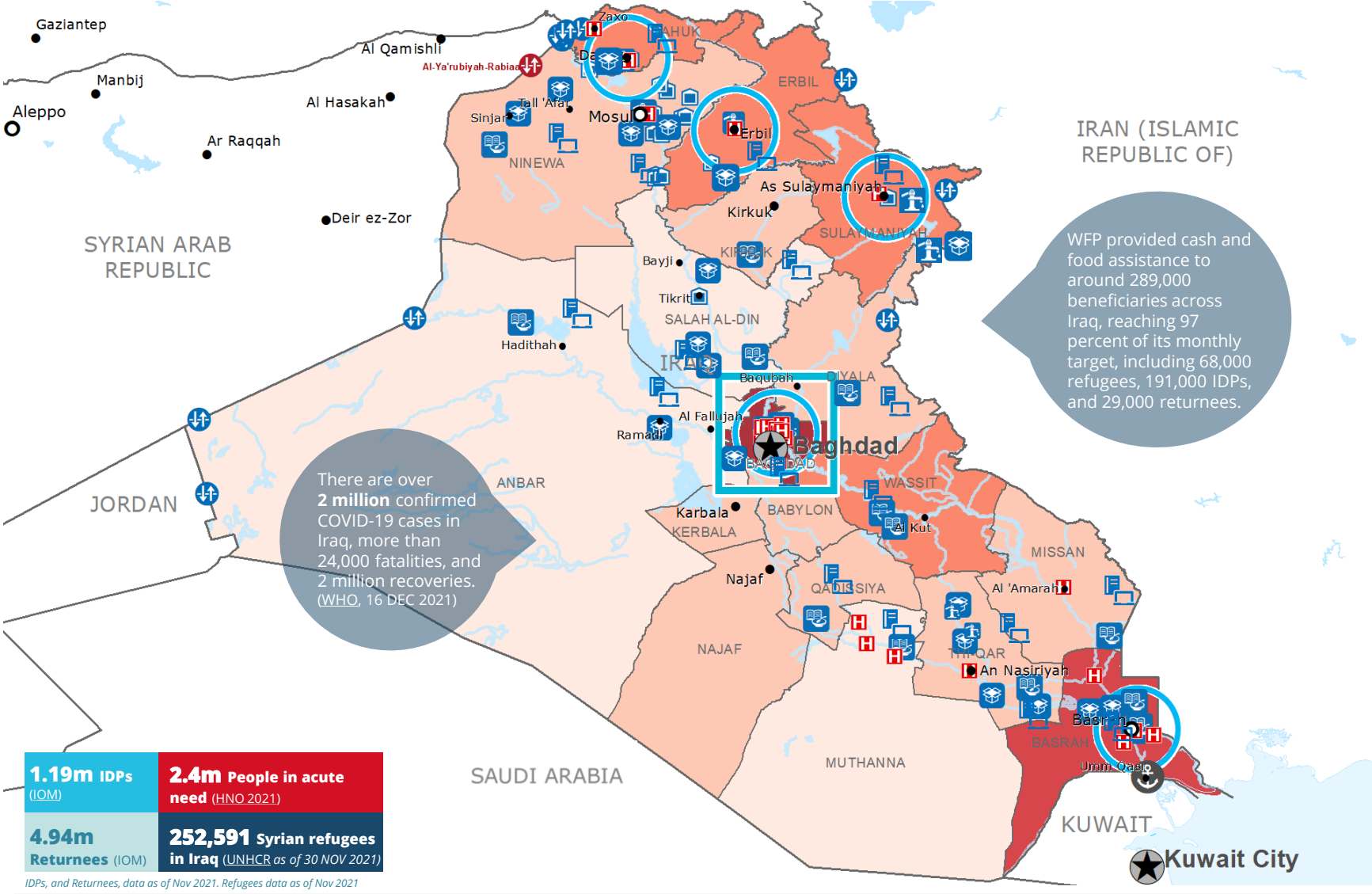


WFP-LED AND SUPPORTED CLUSTERS



WFP LEVEL 2 EMERGENCY since 30 NOVEMBER 2017

SITUATION REPORT and COUNTRY BRIEF



1.19m IDPs (IOM)	2.4m People in acute need (HNO 2021)
4.94m Returnees (IOM)	252,591 Syrian refugees in Iraq (UNHCR as of 30 NOV 2021)

IDPs, and Returnees, data as of Nov 2021. Refugees data as of Nov 2021

COVID-19 Hospitals	"Tamwini" food ration app	46,180 - 90,985	Country Office	Border Crossing Point (Open)	National Capital	International Boundary
Activity 1 (food/cash assistance)	COVID-19 Cases by Governorate as of 31st October 2021	90,986 - 132,820	Area Office	Border Crossing Point (Closed)	Major Town	Governorate Boundary
Activity 2 (livelihood/ EMPACT)		132,821 - 206,935	Sub Office	Warehouse	Intermediate Town	Surface Waterbody
School Feeding		206,936 - 589,475			Small Town	River
Public Distribution System Digitization		≤46,179				

Sources: WFP, UNGIWG, GAUL, GLSCS, OCHA, UNHCR. The designations employed and the presentation of material in the map(s) do not imply the expression of any opinion on the part of WFP concerning the legal or constitutional status of any country, territory, city or sea, or concerning the delimitation of its frontiers or boundaries. © World Food Programme 2021.