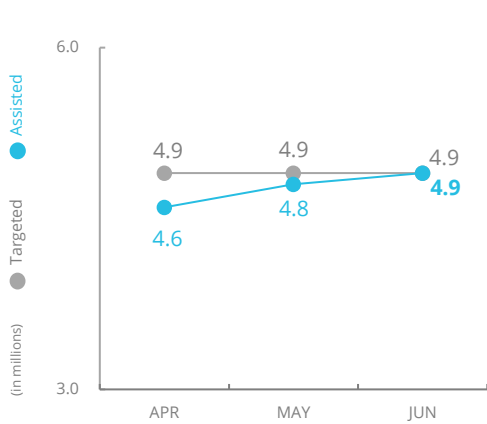


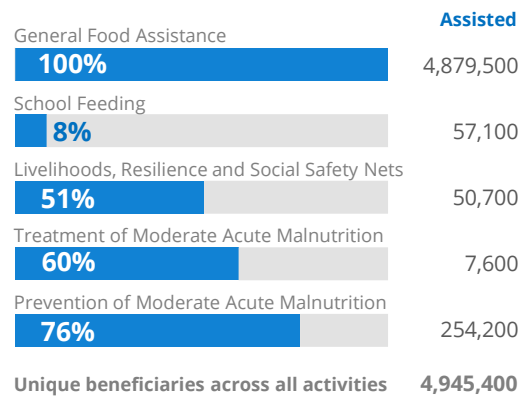
PEOPLE ASSISTED

General Food Assistance



OPERATIONAL PROFILE

By Activity (June)



SOURCE: WFP, 17 AUG 2021

PEOPLE FOOD INSECURE



SOURCE: WFP 2020 Food Security and Livelihoods Assessment.

FUNDING


Syria Interim Country Strategic Plan (ICSP)

August 2021 - January 2022

US\$444.8m

Net funding requirements

2021 LEVEL 3 RESPONSE
Requirements: US\$1269.9m
Funded: US\$544.3m



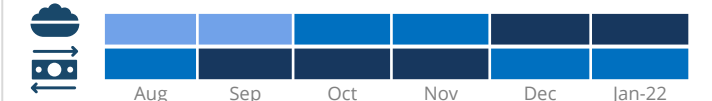
SOURCE: WFP, 27 JUL 2021

AVERAGE MONTHLY FUNDING REQUIREMENTS

(6 Months - US\$)



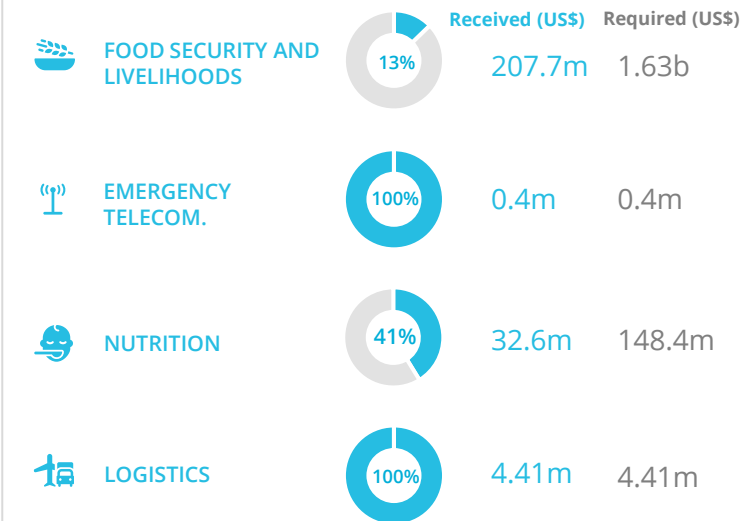
EXPECTED SHORTFALLS



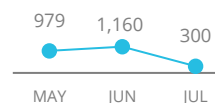
SF < 5% | 5% < SF < 20% | 20% < SF < 50% | 50% < SF < 80% | SF > 80%

SOURCE: WFP, 17 AUG 2021

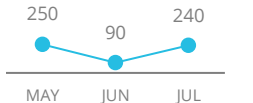
WFP-LED AND SUPPORTED CLUSTERS



Trucks Transhipped from Turkey

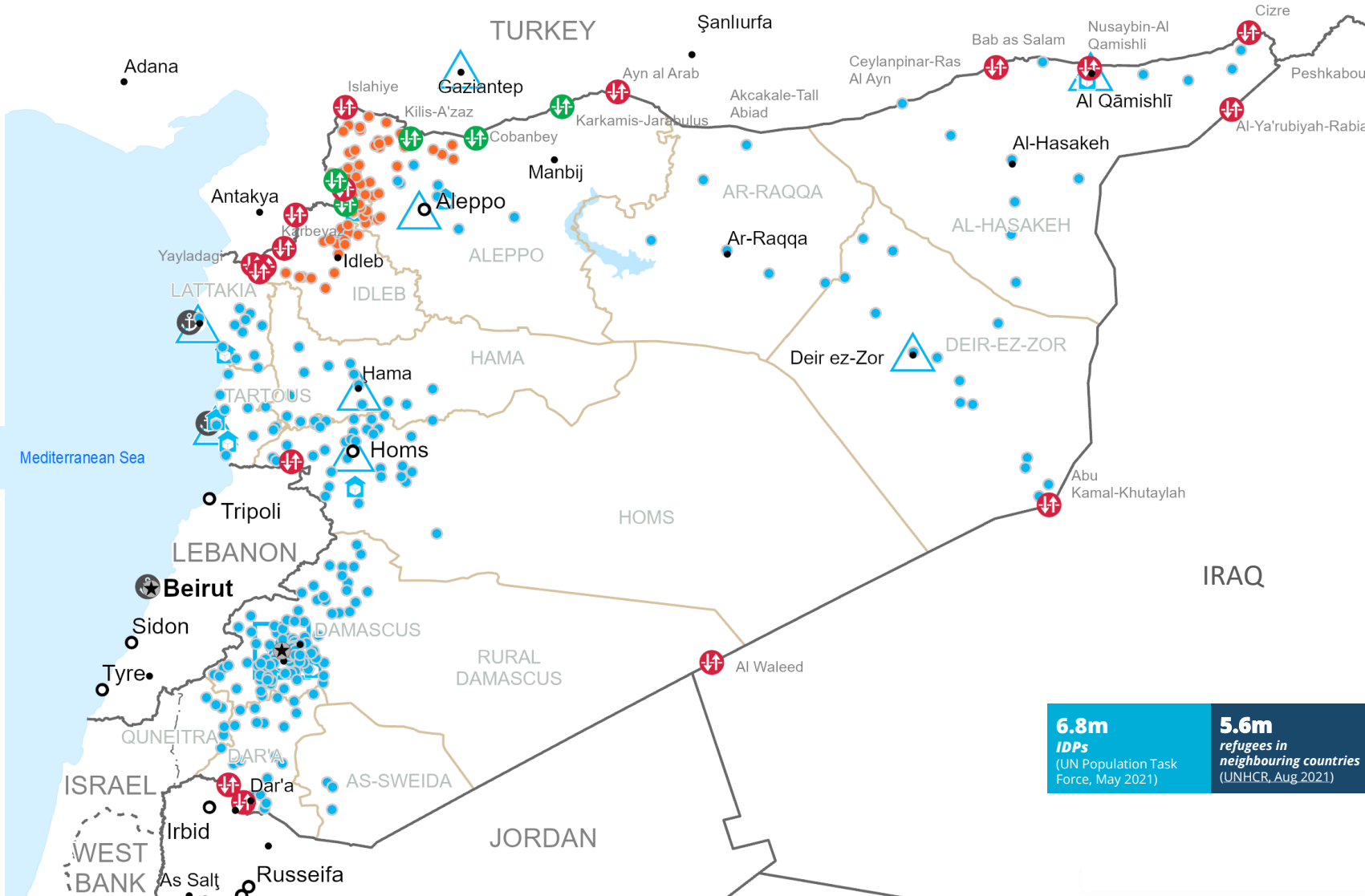


Relief Goods Stored (m³)



SOURCE: CLUSTERS, 17 AUG 2021

SOURCE: WFP, 17 AUG 2021



6.8m IDPs (UN Population Task Force, May 2021)
5.6m refugees in neighbouring countries (UNHCR, Aug 2021)

- Country Office
- Warehouse
- National Capital
- International Boundary
- Food Distribution Points (FDPs) June 2021
- Major Town
- Governorate Boundary
- Intermediate Town
- Armistice Boundary
- Regular Deliveries
- Cross-Border Deliveries
- Open Border Crossings
- Open Border Crossings with Restrictions
- Closed Border Crossings
- Road Supply Route
- Port

Approx. 50% of total FDP are displayed on this map.

Sources: WFP, UNGIWG, GAUL, GLCS, OCHA, UNHCR.
The designations employed and the presentation of material in the map(s) do not imply the expression of any opinion on the part of WFP concerning the legal or constitutional status of any country, territory, city or sea, or concerning the delimitation of its frontiers or boundaries. © World Food Programme 2021.

