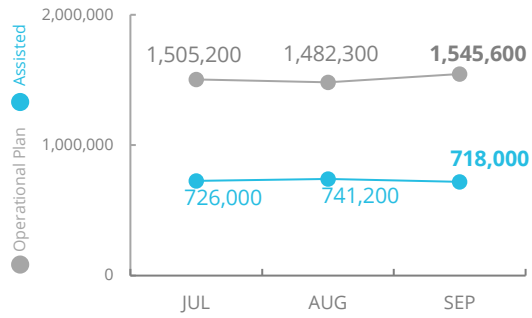
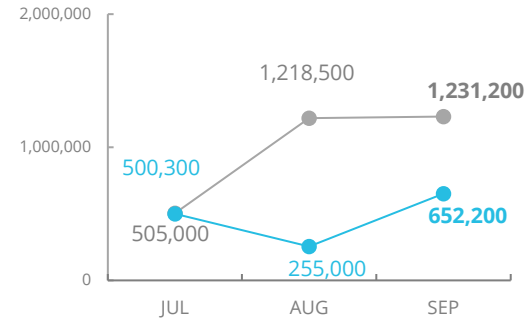


## PEOPLE ASSISTED Country Strategic Plan (CSP)

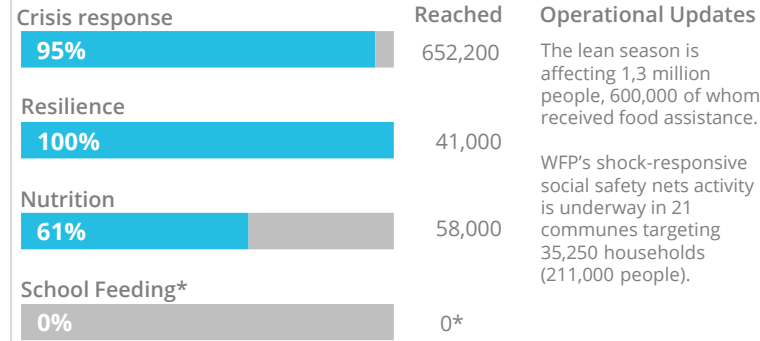


\* Beneficiary figures for September currently at 47% reported

## PEOPLE ASSISTED Crisis Response

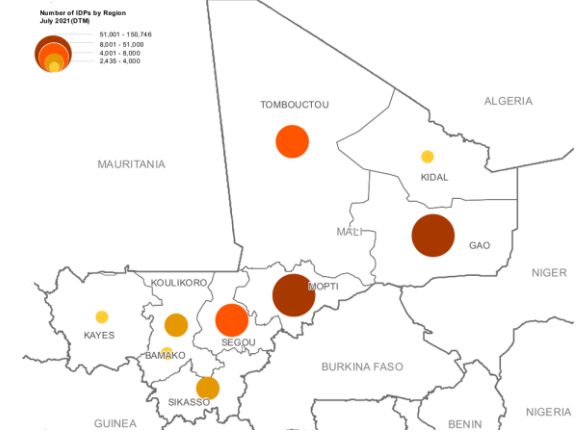


## OPERATIONAL PROFILE By Activity (September)

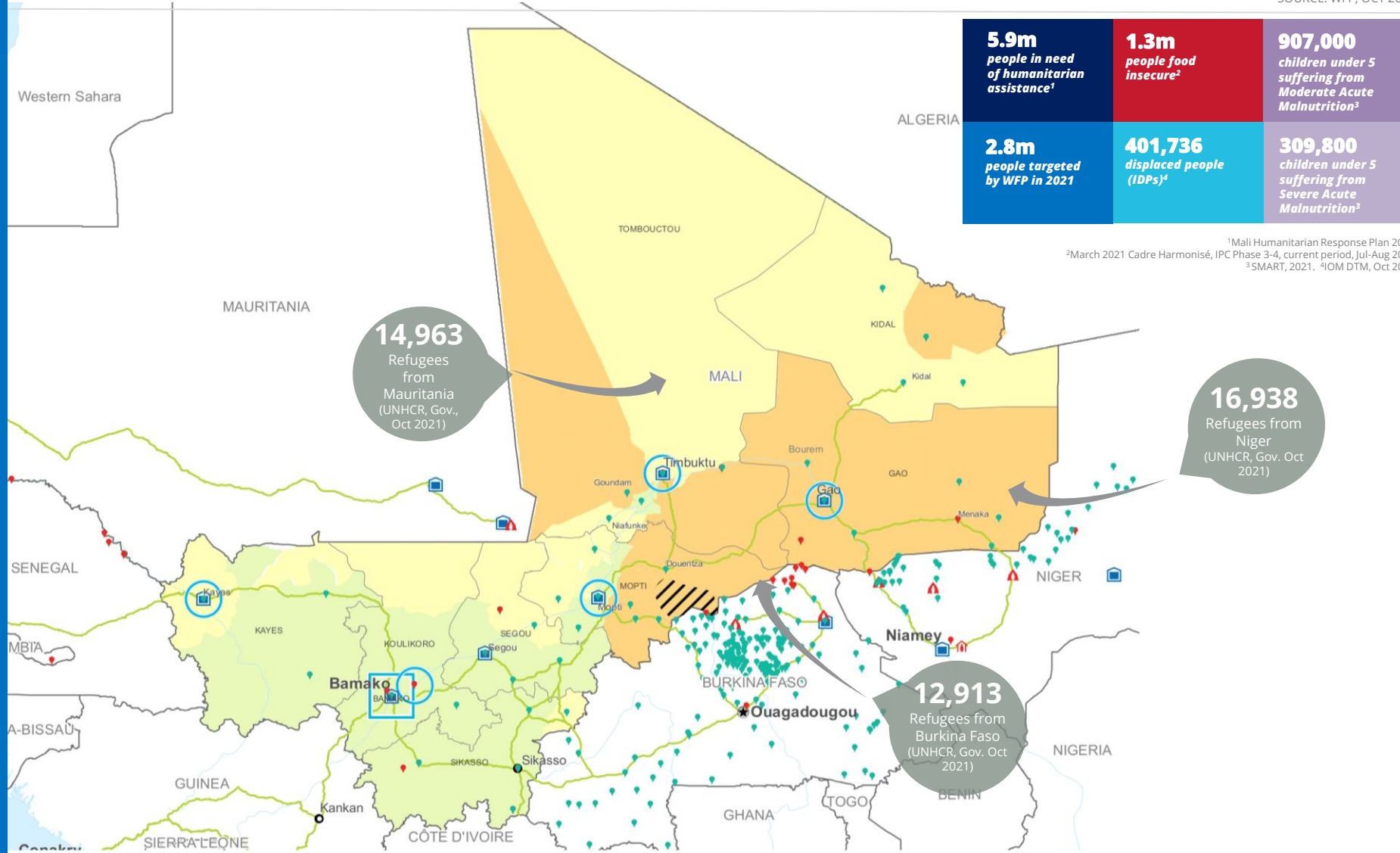


\*There were no School Feeding activities as schools remained closed during the period. SOURCE: WFP, OCT 2021

## IDP CONCENTRATION MAP



SOURCE: UNCHR/WFP, JUL 2021



<sup>1</sup>Mali Humanitarian Response Plan 2021  
<sup>2</sup>March 2021 Cadre Harmonisé, IPC Phase 3-4, current period, Jul-Aug 2021  
<sup>3</sup>SMART, 2021. <sup>4</sup>IOM DTM, Oct 2021

## FUNDING Mali Country Strategic Plan (CSP 2020-2024)

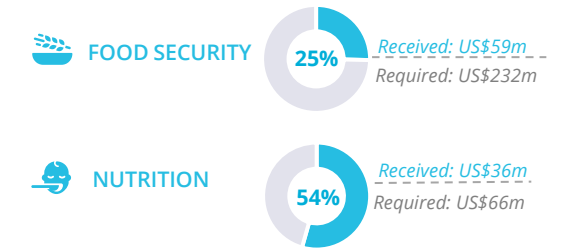
December 2021 – May 2022 (6 months)  
**US\$21.1m**  
Net funding requirements

Requirements: US\$ 90.4m



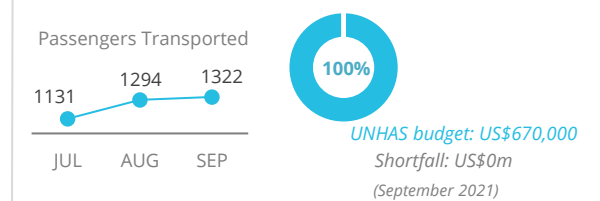
SOURCE: WFP, NOV 2021

## WFP-LED AND SUPPORTED CLUSTERS



SOURCE: FTS, NOV 2021

## UN HUMANITARIAN AIR SERVICES (UNHAS)



SOURCE: WFP/UNHAS, OCT 2021

**WFP LEVEL 3 EMERGENCY**

Level 2 Emergency since 12 January 2012 and part of the Central Sahel Level 3 Emergency since 09 September 2019

SITUATION REPORT and COUNTRY BRIEFS

Mali CSP

- CH Food Security Classification**  
June - August 2021
- No data
  - Minimal (Phase1)
  - Stressed (Phase2)
  - Crisis (Phase3)
  - Emergency (Phase 4)
  - Famine (Phase5)
  - Country Office
  - Sub Office
  - Field Office
  - IDP Camp
  - IDP Center
  - IDP Location
  - Refugee Camp
  - Refugee Center
  - Refugee Location
  - Warehouse
  - Road Supply Route
  - Inaccessible
  - National Capital
  - Major Town
  - Intermediate Town
  - Small town
  - International Boundary
  - Region Boundary
  - River