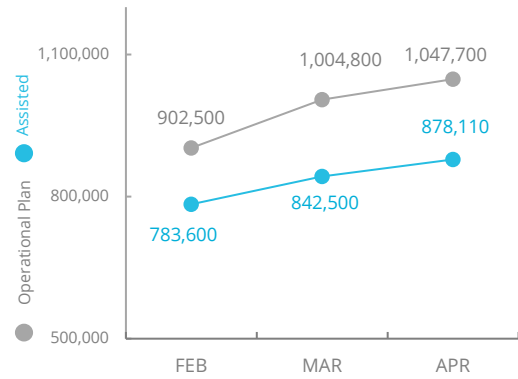


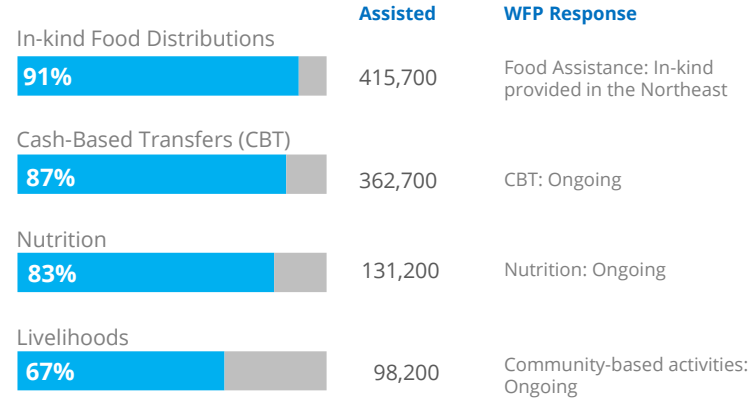
Nigeria

PEOPLE ASSISTED



OPERATIONAL PROFILE

People reached (April)



SOURCE: WFP, 13 MAY 2021

FUNDING

Nigeria Country Strategic Plan
May – October 2021

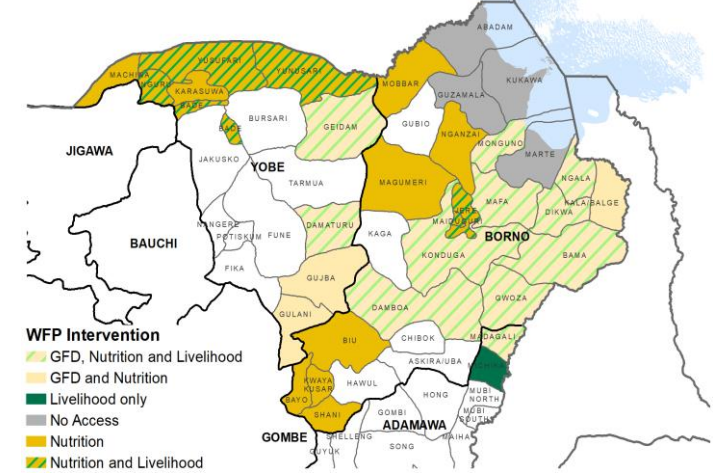
Net funding requirements

US\$135.2m

LEVEL 3 RESPONSE
Requirements: USD 200m


SOURCE: WFP, 22 APR 2021

WFP OPERATIONAL PRESENCE

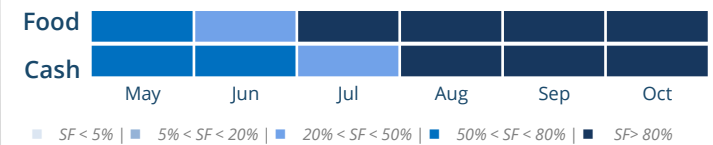


WFP Intervention
 ● GFD, Nutrition and Livelihood
 ● GFD and Nutrition
 ● Livelihood only
 ● No Access
 ● Nutrition
 ● Nutrition and Livelihood

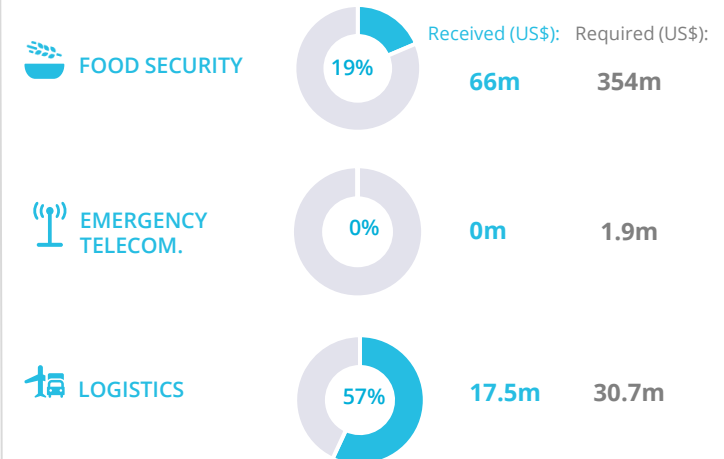
AVERAGE MONTHLY FUNDING REQUIREMENTS (US\$)



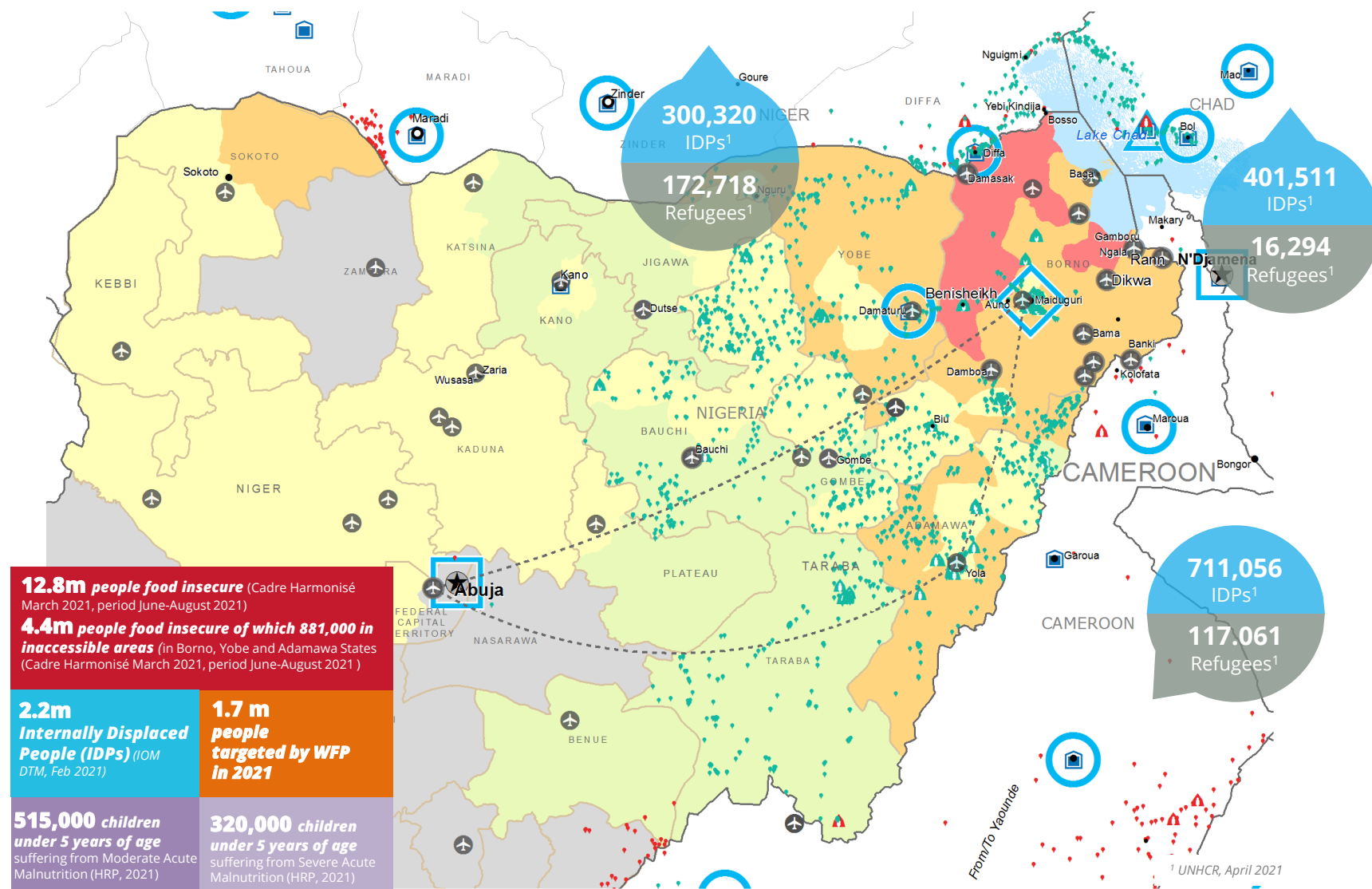
EXPECTED SHORTFALLS



WFP-LED AND CO-LED SECTORS



UN HUMANITARIAN AIR SERVICE (UNHAS)



12.8m people food insecure (Cadre Harmonisé March 2021, period June-August 2021)

4.4m people food insecure of which 881,000 in inaccessible areas (in Borno, Yobe and Adamawa States) (Cadre Harmonisé March 2021, period June-August 2021)

2.2m Internally Displaced People (IDPs) (IOM DTM, Feb 2021)

1.7 m people targeted by WFP in 2021

515,000 children under 5 years of age suffering from Moderate Acute Malnutrition (HRP, 2021)

320,000 children under 5 years of age suffering from Severe Acute Malnutrition (HRP, 2021)

CH Food Security Classification (June - August 2021 (Projection))

- No data
- Crisis (Phase3)
- Minimal (Phase1)
- Emergency (Phase 4)
- Stressed (Phase2)
- Famine (Phase5)

Country Office (Square)

Area Office (Diamond)

Sub Office (Circle)

Field Office (Triangle)

UNHAS Connection (Star)

Warehouse (Box)

IDP Camp (Tent)

IDP Center (House)

IDP Location (Dot)

Refugee Camp (Tent)

Refugee Center (House)

Refugee Location (Dot)

National Capital (Star)

Major Town (Circle)

Intermediate Town (Dot)

Small town (Dot)

UNHAS Route (Dashed line)

International Boundary (Thick line)

Province boundary (Thin line)

River (Blue line)

Sources: WFP, UNGIWG, GAUL, GLCSC, OCHA, UNHCR.

The designations employed and the presentation of material in the map(s) do not imply the expression of any opinion on the part of WFP the delimitation of its frontiers or boundaries.
© World Food Programme 2021.

WFP LEVEL 3 EMERGENCY
SINCE 11 AUGUST 2016

SITUATION REPORT and COUNTRY BRIEF