



World Food Programme

September 2021 | Emergency Dashboard

Iraq



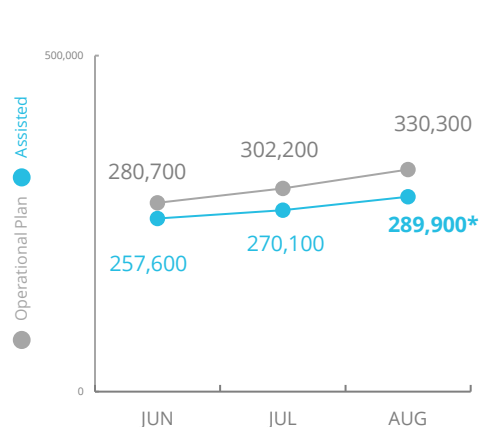
PEOPLE ASSISTED
Iraq Country Strategic Plan (CSP)



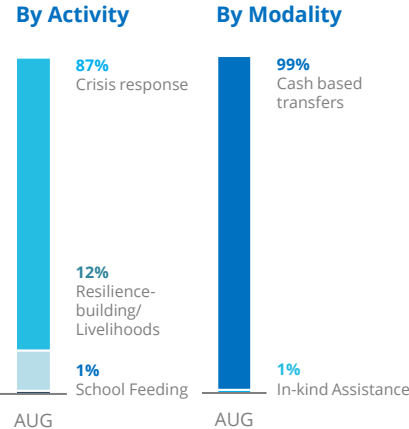
OPERATIONAL PROFILE



OPERATIONAL UPDATES



SOURCE: WFP, 22 SEP 2021

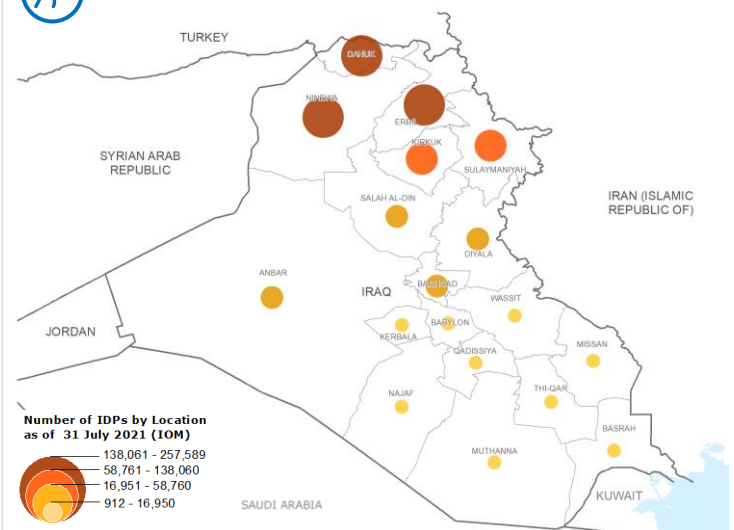


Activity	Status	WFP Response
General Food Assistance IDPs & Refugees	✓	IDP and refugee families reached in all camps. Out of camp response is ongoing since July 2021
School Feeding	!	On hold to prepare for the next academic year; Girls Education Project with UNICEF continues in Basra.
EMPACT (Food For Training)	✓	Online classes ongoing in all six locations.
Resilience-building / Livelihoods	✓	WFP continues rural / urban Resilience-building/ Livelihoods projects in all locations.
Public Distribution System Digitization	✓	The 'Tamwin' app continues to roll out in Najaf governorate to 1.6m people.

✓ Ongoing ! Partially Suspended ✗ Suspended



Internally Displaced People (IDPs) by location



FUNDING
Iraq Country Strategic Plan (CSP)

October 2021 - March 2022
Net funding requirements

US\$ 14.0m**

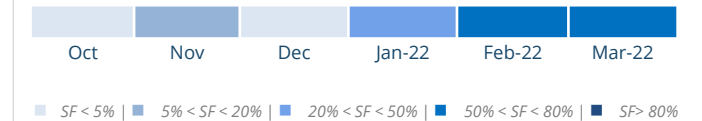
RESPONSE REQUIREMENTS:
US\$135m

** WFP Iraq will initiate a Budget Revision (BR) in October 2021 to factor in the continued IDP caseload expected in 2022. The NFR for October 2020 - March 2022 will be **USD 23.1 million** following the BR.

AVERAGE MONTHLY FUNDING REQUIREMENTS
(6 Months -US\$)

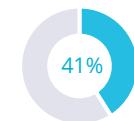
7.8m

EXPECTED SHORTFALLS

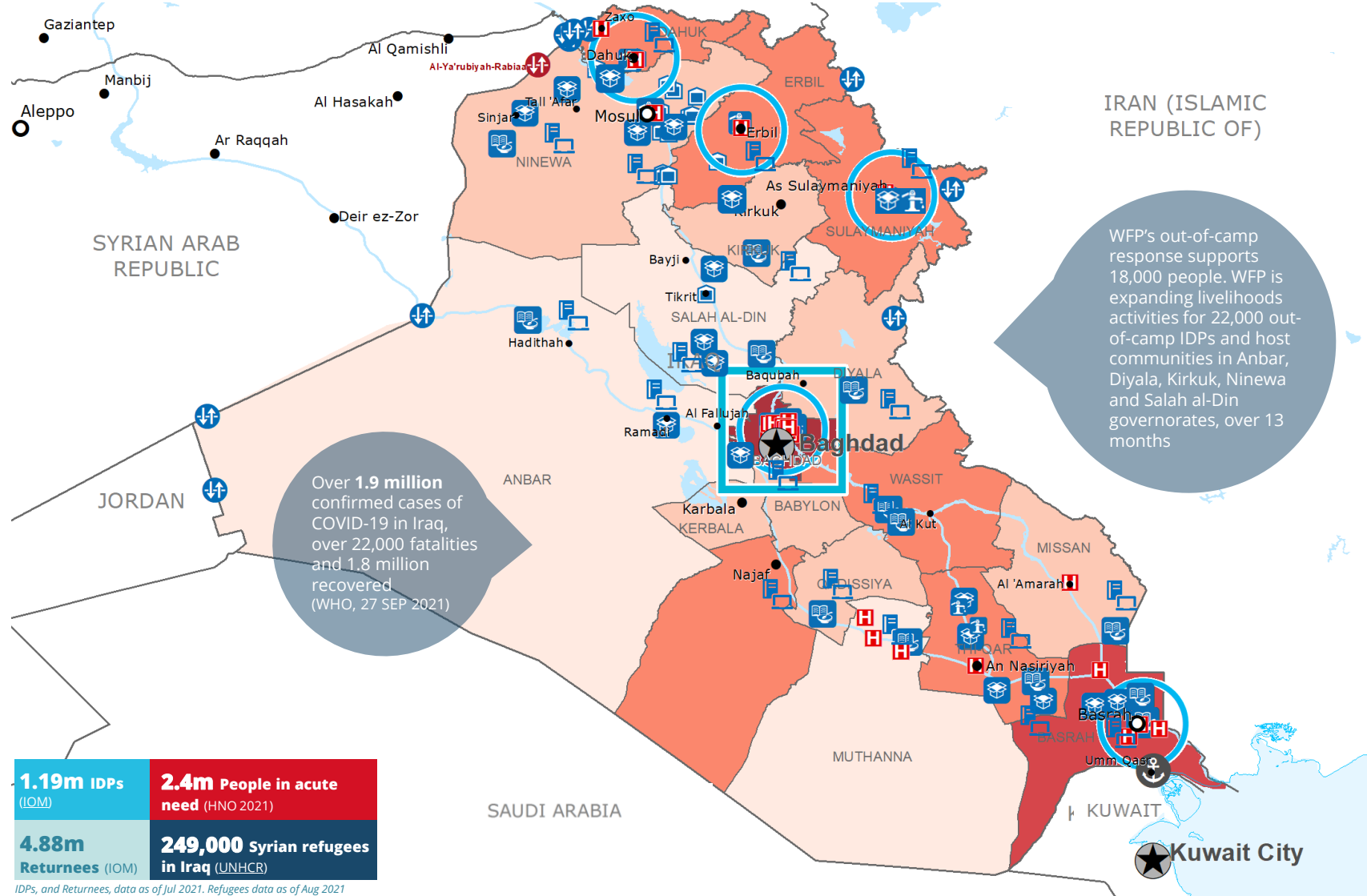


WFP-LED AND SUPPORTED CLUSTERS

FOOD SECURITY



Received: US\$31.0m
Required: US\$75.6m



1.19m IDPs (IOM)	2.4m People in acute need (HNO 2021)
4.88m Returnees (IOM)	249,000 Syrian refugees in Iraq (UNHCR)

IDPs, and Returnees, data as of Jul 2021. Refugees data as of Aug 2021

- COVID-19 Hospitals
- Activity 1 (food/cash assistance)
- Activity 2 (livelihood/ EMPACT)
- School Feeding
- Public Distribution System Digitization
- COVID-19 Cases by Governorate as of 1st August
- Country Office
- Area Office
- Sub Office
- Border Crossing Point (Open)
- Border Crossing Point (Closed)
- Warehouse
- National Capital
- Major Town
- Intermediate Town
- Small Town
- International Boundary
- Governorate Boundary
- Surface Waterbody
- River

Sources: WFP, UNGIWG, GAUL, GLCSC, OCHA, UNHCR. The designations employed and the presentation of material in the map(s) do not imply the expression of any opinion on the part of WFP concerning the legal or constitutional status of any country, territory, city or sea, or concerning the delimitation of its frontiers or boundaries. © World Food Programme 2021.

SAVING LIVES
CHANGING LIVES

WFP LEVEL 2 EMERGENCY since 30 NOVEMBER 2017

SITUATION REPORT and COUNTRY BRIEF

