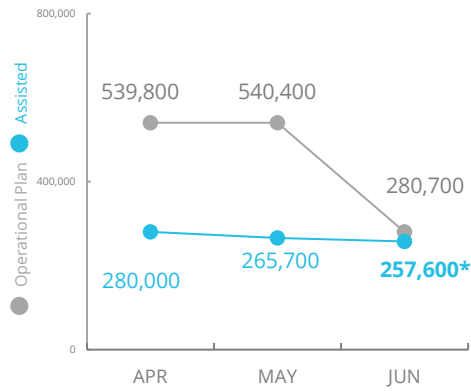


Iraq



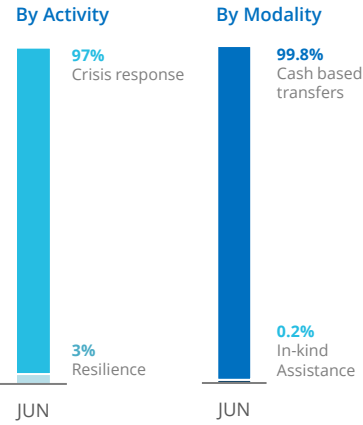
PEOPLE ASSISTED Iraq Country Strategic Plan (CSP)



*No operational plan for School Feeding Programme, except for Girls Transition Project, as the academic year ended in June.



OPERATIONAL PROFILE

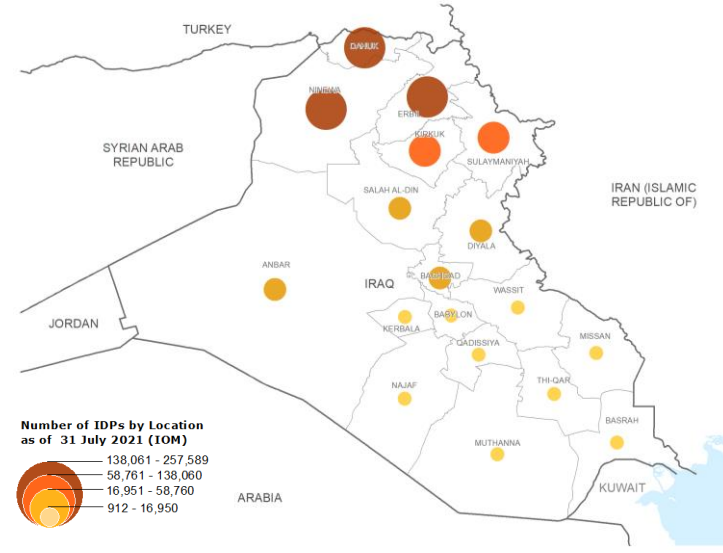


OPERATIONAL UPDATES

Activity	Status	WFP Response
General Food Assistance IDPs & Refugees	✓	IDP and refugee families reached in all camps.
School Feeding	!	On hold until the start of the next academic year; Girls Education Project with UNICEF continues in Basra.
EMPACT (Food For Training)	✓	Online classes ongoing in all six locations.
Food For Assets	✓	WFP continues rural / urban livelihoods and resilience projects in all locations.
Public Distribution System Digitization	✓	The 'Tamwin' app continues to roll out in Najaf governorate to 1.6m people.
	✓	Ongoing
	!	Partially Suspended
	✗	Suspended

SOURCE: WFP, 05 AUG 2021

IDPs BY LOCATION



FUNDING Iraq Country Strategic Plan (CSP)

August 2021 - January 2022
Net funding requirements

US\$ 13.1m**

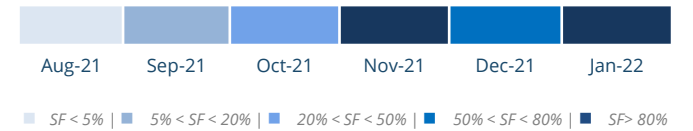
RESPONSE REQUIREMENTS:
US\$135m

**WFP Iraq will initiate a Budget Revision (BR) in October 2021 to factor in the continued IDP caseload expected in 2022. The NFR for August 2020 - Jan 2021 will be USD 24.9 million following the BR.

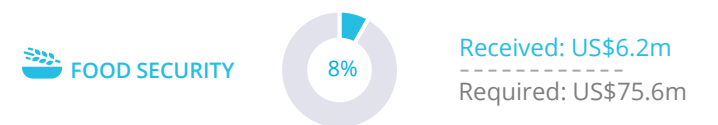
AVERAGE MONTHLY FUNDING REQUIREMENTS (6 Months -US\$)

7.6m

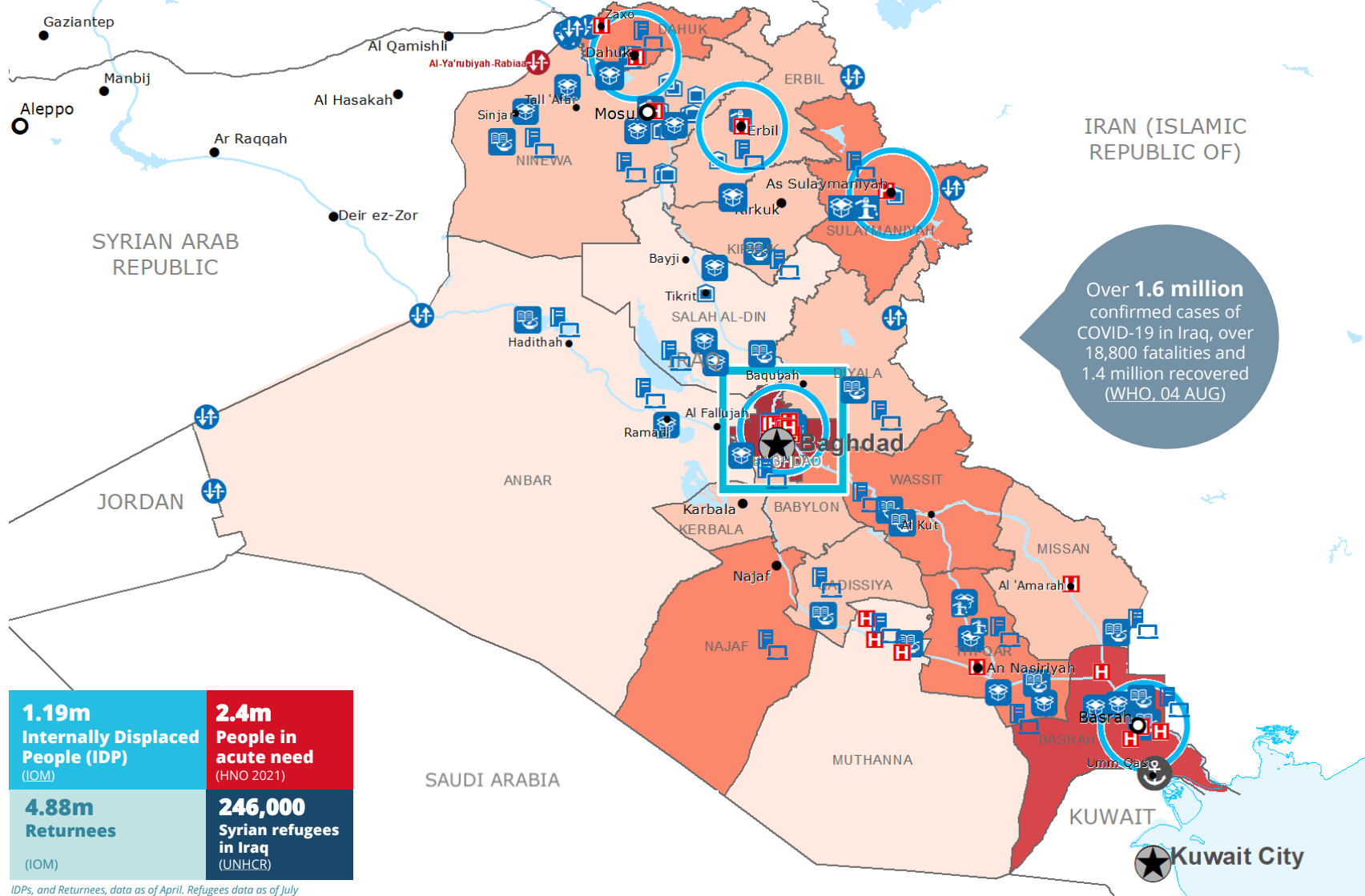
EXPECTED SHORTFALLS



WFP-LED AND SUPPORTED CLUSTERS



WFP LEVEL 2 EMERGENCY since 30 NOVEMBER 2017



1.19m Internally Displaced People (IDP) (IOM)	2.4m People in acute need (HNO 2021)
4.88m Returnees (IOM)	246,000 Syrian refugees in Iraq (UNHCR)

IDPs, and Returnees, data as of April. Refugees data as of July

COVID-19 Hospitals	COVID-19 Cases by Governorate as of 5th May 2021	45,001 - 60,000	Country Office	Border Crossing Point (Open)	National Capital	International Boundary
Activity 1 (food/cash assistance)	≤20,000	60,001 - 122,000	Area Office	Border Crossing Point (Closed)	Major Town	Governorate Boundary
Activity 2 (livelihood/EMPACT)	20,001 - 45,000	122,001 - 405,000	Sub Office	Warehouse	Intermediate Town	Surface Waterbody
School Feeding					Small Town	River
Public Distribution System Digitization						

Sources: WFP, UNGIWG, GAUL, GLSCS, OCHA, MSNA/HNO, IOM
The designations employed and the presentation of material in the map(s) do not imply the expression of any opinion on the part of WFP concerning the legal or constitutional status of any country, territory, city or sea, or concerning the delimitation of its frontiers or boundaries. © World Food Programme 2021.