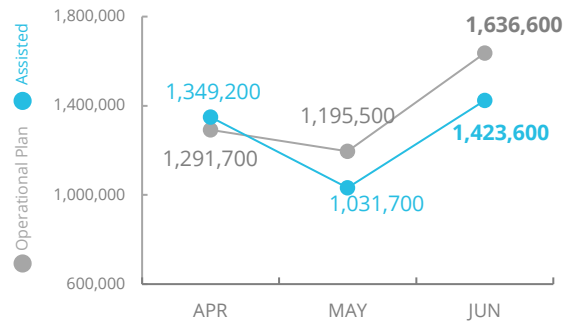


# Niger



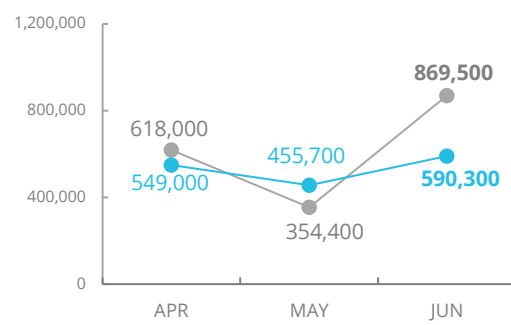
## PEOPLE ASSISTED Niger Country Strategic Plan



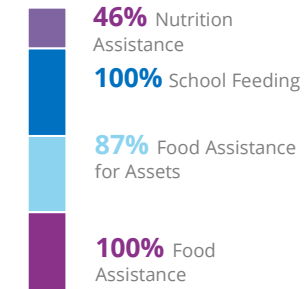
SOURCE: WFP, 26 JULY 2021



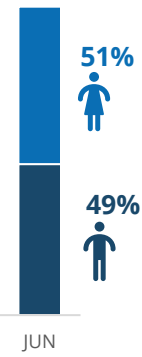
## PEOPLE ASSISTED Niger Crisis Response



## OPERATIONAL PROFILE By Activity



## By Sex



## FUNDING Niger Country Strategic Plan (2020-2024)

August – January 2022  
Net funding requirements (6 months)

**US\$55.9m**

January – December 2021



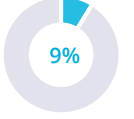
Requirements: US\$123.2m

SOURCE: WFP, 27 JULY 2021

## WFP-LED AND SUPPORTED CLUSTERS



Received: US\$18m  
Required: US\$110.2m



Received: US\$9m  
Required: US\$104m

SOURCE: OCHA/FTS, AUG 2021



## UN HUMANITARIAN AIR SERVICES (UNHAS)

Passengers Transported (UNHAS)

**1,422 passengers**  
in June 2021



UNHAS budget: US\$9.6m  
Shortfall: US\$2.2m

SOURCE: WFP/UNHAS, MAY 2021

## WFP LEVEL 3 EMERGENCY

SINCE 09 SEPTEMBER 2019  
REGIONAL LEVEL 3 EMERGENCY COVERING WFP OPERATIONS IN  
BURKINA FASO, MALI AND NIGER

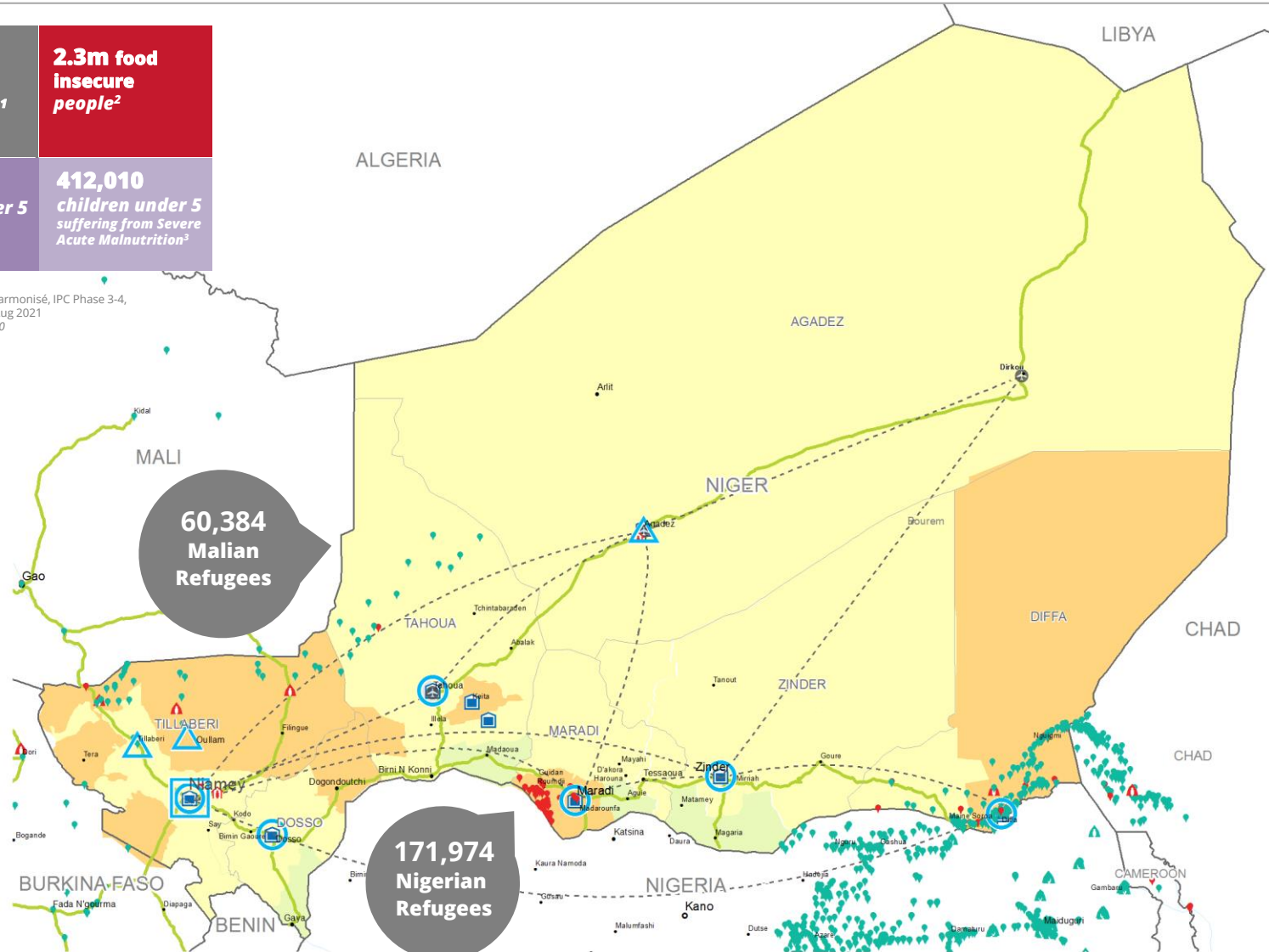
For more information, see the  
[SITUATION REPORT](#) and [COUNTRY BRIEF](#)



Produced by the WFP Operations Centre (OPSCEN) jointly with Country Office and Regional Bureau for Western Africa. This dashboard is based on best available information at the time of production. Future updates may vary as new information becomes available.

- 300,320 Displaced People (IDPs)<sup>1</sup>**
- 2.3m food insecure people<sup>2</sup>**
- 879,220 children under 5 suffering from Moderate Acute Malnutrition<sup>3</sup>**
- 412,010 children under 5 suffering from Severe Acute Malnutrition<sup>3</sup>**

<sup>1</sup> UNHCR, April 2021  
<sup>2</sup> March 2021 Cadre Harmonisé, IPC Phase 3-4, projected period, Jul-Aug 2021  
<sup>3</sup> HRP Revision, July 2020



### CH Food Security Classification June - August 2021 (Projection)

- No data
- Crisis (Phase3)
- Minimal (Phase1)
- Stressed (Phase2)
- Emergency (Phase 4)
- Famine (Phase5)

- Country Office
- Sub Office
- Field Office

- IDP Camp
- IDP Center
- IDP Location

- Refugee Camp
- Refugee Center
- Refugee Location

- Warehouse
- UNHAS Connection
- UNHAS Route

- National Capital
- Major Town
- Intermediate Town
- Small town

- International Boundary
- Region Boundary
- River

Sources: WFP, UNGIWG, GAUL, GLCSC, OCHA, UNHCR.

The designations employed and the presentation of material in the map(s) do not imply the expression of any opinion on the part of WFP concerning the legal or constitutional status of any country, territory, city or sea, or concerning the delimitation of its frontiers or boundaries. © World Food Programme 2021.